

# कॉलेज ऑफ कॉमर्स आर्ट्स एण्ड साइन्स

पटना-20  
स्थापित-1949

BI ATM

B.S.C  
MATH  
COMMERCE  
TUTORIAL  
C.A. & C.S.  
C.S.A. NI & RU

बी एम  
ARTS  
TUTORIAL

ALUMNI ASSOCIATION  
College of Commerce, Arts & Science  
Patna-20 (Bihar)

जिला भवनेलम  
मार्ग





TRAINING AND PLACEMENT CELL  
OFFICE OF TRAINING, APT & PLACEMENT, NITRR  
**BOOTCAMP**  
BY  
REVIVING INDIA  
ON  
ARTIFICIAL INTELLIGENCE,  
AUTOMATION, INTERNET  
OF THING ETC.  
Date: 08.08.2022 Time: 10:00 AM  
Venue: SHREYAS SAKHARABAD  
College of Commerce, Arts & Science, Patna

सी.जी. रामन भवन  
306-322, COL, P.O.L, PATNA-8  
↑  
कौटिल्य भवन  
306-322-1 & 306-2 308  
→  
सहायता गौरी भवन  
306-322-1 & 322-308  
←

JL\_0235

  
TRAINING AND PLACEMENT CELL  
COLLEGE OF COMMERCE, ARTS & SCIENCE, PATNA  
**BOOTCAMP**  
By  
**REVIVING INDIA**  
ON  
ARTIFICIAL INTELLIGENCE,  
AUTOMATION, INTERNET  
OF THING ETC.



सी.टी. स्मल भवन  
रज.नं.- CLX, CHE, PH12, PH15 III  
↑  
कौटिल्य भवन  
रज.नं.- ECO-1 से OM-2 तक  
→  
महात्मा गाँधी भवन  
रज.नं.- 1 से 22 तक  
←



स्व. प्रो. इंदु शेरकर भा

संस्थापक प्रधानाचार्य

1901 - 1972

प्रतिमा अनावरण

श्री हरिनारायण सिंह

सांख्यिक मंत्री, मानव संसाधन विकास

विभाग, सरकार

प्रो. डा. सुभाष प्रसाद सिन्हा

प्रधानाचार्य

कॉलेज ऑफ कॉमर्स, पटना 20

दिनांक 23-01-2010

TRAINING AND PLACEMENT CELL  
REVIVING INDIA  
ARTIFICIAL INTELLIGENCE,  
AUTOMATION, INTERNET  
OF THING ETC.  
WISDOM - MANIPAL SANGHARAN  
College of Commerce, Arts & Science, Manipal



सी.वी. रामन भवन  
99-4-022, 021, 019, 1, 1991-19  
↑  
काॅटिल्य भवन  
99-4-022-1-01 022-2 088  
→  
महात्मा गांधी भवन  
सम. सं. - 1 व 22 798  
←



स्व. प्रो. इंदु शंकर भा

संस्थापक प्रधानाचार्य

1901 - 1972





MCA

श्री. श्री. ज्ञान भवन





स्व. प्रो. इंदु शर्कर भा  
स्व. प्रो. इंदु शर्कर भा  
1934 - 1972  
अखिल आचार्य  
श्री हरिनाथजी सिंह  
स्व. प्रो. इंदु शर्कर भा  
स्व. प्रो. इंदु शर्कर भा  
स्व. प्रो. इंदु शर्कर भा  
स्व. प्रो. इंदु शर्कर भा



स्व. प्रो. इंदु शेरकर भा

संस्थापक प्रधानाचार्य

1901 - 1972

महाराष्ट्र



स्व. प्रो. इंदु शेरकर भा

संस्थापक प्रधानाचार्य

1901 - 1972

प्रतिमा अनावरण

श्री हरिनारायण सिंह

सांख्यिक मंत्री, मानव संसाधन विकास

विभाग, सरकार

प्रो. डा. सुभाष प्रसाद सिन्हा

प्रधानाचार्य

कॉलेज ऑफ कॉमर्स, पटना 20

दिनांक 23-01-2010





**SERB-CRG Project**

Title: "Development of porous  $\text{Co}_3\text{O}_4$  /  $\text{NiCo}_2\text{O}_4$  nanostructured thin film for high performance supercapacitor electrode"

File No: CRG/2022/005085

Principal Investigator: Dr. Ayan Mukherjee

Value of Project: 35.14 lakhs

Duration of Project: 2023-2026

**RESEARCH LAB**



कॉलेज ऑफ कॉमर्स, आर्ट्स एण्ड साइंस, पटना  
खेल-कूद प्रतियोगिता  
टेबल टेनिंग



Samsung Triple Camera  
Shot with my Galaxy A22 5G

कॉलेज ऑफ कॉमर्स, आर्ट्स एण्ड साइंस, पटना  
**खेल-कूद प्रतियोगिता**  
**टेबल टेनिस**  
डॉ. क.सी



Samsung Triple Camera

Shot with my Galaxy A22 5G

ASIA KING

ASIA KING





**कॉलेज ऑफ कॉमर्स आर्ट्स एण्ड साइंस, पटना**  
क्रीड़ा परिषद एवं IQAC के संयुक्त तत्वावधान में आयोजित  
हीरक जयंती वर्ष 2023-24  
**श्री कक्षा शतरंज प्रतियोगिता-2023**  
दिनांक - 23.09.2023  
प्रो. (डॉ.) इन्द्रजीत  
प्रधानाचार्य

75  
YEARS OF  
EXCELLENCE  
1948-2023  
College of Commerce, Arts & Science, Patna













बालों को बचाने के लिए  
बालों को बचाने के लिए  
बालों को बचाने के लिए  
बालों को बचाने के लिए  
बालों को बचाने के लिए

बालों को बचाने के लिए  
बालों को बचाने के लिए  
बालों को बचाने के लिए  
बालों को बचाने के लिए  
बालों को बचाने के लिए

बालों को बचाने के लिए  
बालों को बचाने के लिए  
बालों को बचाने के लिए  
बालों को बचाने के लिए  
बालों को बचाने के लिए

GORAS  
PATNA  
2

**CELEBRATION OF INTERNATIONAL YOGA DAY 2022**  
Two days **"YOGA CAMP"**  
on 20-21 June 2022  
at CLT, College of Commerce, Arts & Science  
NSS and NCC Units  
COLLEGE OF COMMERCE, ARTS & SCIENCE, PATNA  
In Joint Collaboration of  
**LIONS CLUB OF PATNA**  
NAVYA VISHAL AND NAVYA BHARAT









Samsung Nanhak's A22



Samsung Nanhak's A22



Samsung Triple Camera  
Shot with my Galaxy A22 5G

कॉलेज ऑफ कॉमर्स, आर्ट्स एण्ड साइंस, पटना  
खेल-कूद प्रतियोगिता  
टेबल टेनिस



Samsung Triple Camera  
Shot with my Galaxy A22 5G



















GPS Map Camera



## Patna, BR, India

Shree Sidhnath Singh Road, Kankarbagh,  
Patna, 800020, BR, India

Lat 25.601186, Long 85.162393


12/21/2023 02:03 PM GMT+05:30

Note : Captured by GPS Map Camera

  
**मनोविज्ञान विभाग**  
**DEPARTMENT OF PSYCHOLOGY**



**Patna, BR, India**  
Kankarbagh, Patna, 800020, BR, India  
Lat 25.600629, Long 85.162012  
12/21/2023 12:17 PM GMT+05:30  
Note : Captured by GPS Map Camera

 GPS Map Camera

Maps



प्रो. कीर्ति  
विभागाध्यक्ष  
मानविकी विभाग

COLLEGE OF COMMERCE, ARTS & SCIENCE, PATNA  
**WORLD MENTAL HEALTH DAY**  
10 October, 2023  
Theme : Mental Health is a Universal Human Right  
**Slogan Competition & Nukkad Natak**  
Organized by IQAC  
Department of Commerce

GPS Map Camera



### Patna, BR, India

Road Number 2, Kankarbagh, Patna, 800020, BR, India

Lat 25.600219, Long 85.162201

12/21/2023 12:17 PM GMT+05:30

Note : Captured by GPS Map Camera



 GPS Map Camera

## Patna, BR, India

Kankarbagh, Patna, 800020, BR, India

Lat 25.600522, Long 85.162219


12/21/2023 12:16 PM GMT+05:30

Note : Captured by GPS Map Camera



**P. G. DIPLOMA  
IN  
COUNSELLING & REHABILITATION**  
Commerce, Arts & Science, Patna - 20



 GPS Map Camera

**Patna, BR, India**

Kankarbagh, Patna, 800020, BR, India

Lat 25.600592, Long 85.161884

12/21/2023 12:18 PM GMT+05:30

Note : Captured by GPS Map Camera

BR-0



DEPARTMENT  
OF  
LIBRARY AND INFORMATION SCIENCE  
(PLG-MLIS)

FACULTY OF LAW  
COLLEGE OF COMMERCE, ARTS & SCIENCE  
KANKARBAGH, PATNA - 8000 20  
(A Constituent Unit of Patliputra University, Patna)  
NAAC RE-ACCREDITED 'A' Grade With CGPA 3.10

ENTRANCE



Patna, BR, India

Kankarbagh, Patna, 800020, BR, India

Lat 25.600619, Long 85.161838

12/21/2023 12:19 PM GMT+05:30

Note : Captured by GPS Map Camera



GPS Map Camera

DEPARTMENT  
OF  
BOTANY & BIOTECHNOLOGY



Patna, BR, India

Kankarbagh, Patna, 800020, BR, India

Lat 25.600668, Long 85.161783

12/21/2023 12:20 PM GMT+05:30


Note : Captured by GPS Map Camera

GPS Map Camera



**Deptt. of Biotechnology**



 **GPS Map Camera**

**Patna, BR, India**

Kankarbagh, Patna, 800020, BR, India

Lat 25.600767, Long 85.161579

12/21/2023 12:22 PM GMT+05:30


Note : Captured by GPS Map Camera



Apple Maps

# SEMINAR HALL



 GPS Map Camera

**Patna, BR, India**

Kankarbagh, Patna, 800020, BR, India


Lat 25.600734, Long 85.161629

12/21/2023 12:23 PM GMT+05:30

Note : Captured by GPS Map Camera





 GPS Map Camera

## Patna, BR, India

Kankarbagh, Patna, 800020, BR, India

Lat 25.600719, Long 85.161518

12/21/2023 12:22 PM GMT+05:30

Note : Captured by GPS Map Camera



## Patna, BR, India

Kankarbagh, Patna, 800020, BR, India

Lat 25.600732, Long 85.161715


12/21/2023 12:24 PM GMT+05:30

Note : Captured by GPS Map Camera

GPS Map Camera

**M.Sc. BIOTECHNOLOGY  
LAB / CLASS ROOM**

32

 GPS Map Camera

**Patna, BR, India**

Kankarbagh, Patna, 800020, BR, India

Lat 25.600708, Long 85.161659

12/21/2023 12:24 PM GMT+05:30

Note : Captured by GPS Map Camera



Maps



GPS Map Camera



# Patna, BR, India

Kankarbagh, Patna, 800020, BR, India

Lat 25.600767, Long 85.161761

12/21/2023 12:25 PM GMT+05:30

Note : Captured by GPS Map Camera





Handwritten notes on a whiteboard, including the word "mycelium" and some diagrams.

GPS Map Camera




**Patna, BR, India**  
Kankarbagh, Patna, 800020, BR, India  
Lat 25.600789, Long 85.161446  
12/21/2023 12:27 PM GMT+05:30  
Note : Captured by GPS Map Camera

MICROBIOLOGY  
&  
IMMUNOLOGY LAB

PCR LAB.




 GPS Map Camera



**Patna, BR, India**  
Kankarbagh, Patna, 800020, BR, India  
Lat 25.600764, Long 85.161443  
12/21/2023 12:27 PM GMT+05:30  
Note : Captured by GPS Map Camera



 GPS Map Camera



**Patna, BR, India**

Kankarbagh, Patna, 800020, BR, India

Lat 25.600791, Long 85.161800

12/21/2023 12:30 PM GMT+05:30

Note : Captured by GPS Map Camera



GPS Map Camera



Patna, BR, India

Kankarbagh, Patna, 800020, BR, India

Lat 25.600752, Long 85.161697

12/21/2023 12:30 PM GMT+05:30

Note : Captured by GPS Map Camera



GPS Map Camera



Patna, BR, India


Kankarbagh, Patna, 800020, BR, India

Lat 25.600819, Long 85.161248

12/21/2023 12:46 PM GMT+05:30

Note : Captured by GPS Map Camera



 GPS Map Camera



## Patna, BR, India


Kankarbagh, Patna, 800020, BR, India

Lat 25.600752, Long 85.161224

12/21/2023 12:47 PM GMT+05:30

Note : Captured by GPS Map Camera



 GPS Map Camera

# Patna, BR, India

Kankarbagh, Patna, 800020, BR, India

Lat 25.600715, Long 85.161200

12/21/2023 12:48 PM GMT+05:30

Note : Captured by GPS Map Camera



विधि संकाय भवन  
FACULTY OF LAW

FACULTY OF LAW  
Faculty of Law, Arts & Science, Patna - 800020 (Bihar)  
Patna University

अनाधिकार  
प्रवेश निषेध  
NO ADMISSION  
WITHOUT PERMISSION

GPS Map Camera



Patna, BR, India  
Kankarbagh, Patna, 800020, BR, India  
Lat 25.600733, Long 85.161319  
12/21/2023 12:49 PM GMT+05:30  
Note : Captured by GPS Map Camera





FACULTY OF LAW

Estd.: 1962

# FACULTY OF LAW

Campus - College of Commerce, Arts & Science, Patna -800020 (Bihar)  
Patliputra University

अनाधिकार  
प्रवेश निषेध  
NO ADMISSION  
WITHOUT PERMISSION  
Prof.in-charge

BE YOU EVER SO HIGH  
LAW IS ABOVE YOU

GPS Map Camera



Patna, BR, India

Kankarbagh, Patna, 800020, BR, India

Lat 25.600686, Long 85.161287

12/21/2023 12:50 PM GMT+05:30

Note : Captured by GPS Map Camera



**CLINICAL LEGAL EDUCATION PROGRAMME  
(CLEP)**  
**लाक्षणिक विधिक शिक्षा कार्यक्रम**

INAUGURATION  
FACULTY OF LAW  
CLINICAL LEGAL EDUCATION  
PROGRAMME (CLEP)  
ON 12/21/2023  
Prof. Dr. Md. Ishaq  
Prof. Dr. Krishwar Prasad  
Dr. Anil Kumar Singh Prof. Dr. Rakesh Singh  
Prof. Dr. ...


FACULTY OF LAW  
CLINICAL LEGAL EDUCATION  
PROGRAMME (CLEP)  
(LEARNING THROUGH DOING)


Sl. No.	NAME OF THE PROGRAMME
1.	LEGAL AWARENESS CAMP
2.	LEGAL CLINIC CAMP
3.	LEGAL AWARENESS I
4.	LEGAL AWARENESS II
5.	LEGAL RESEARCH IN P.L.
6.	LEGAL AWARENESS LECTURES
7.	ALTERNATIVE DISPUTE RESOLUTION REQUIRED
8.	INTEGRATION
9.	DEBATE
10.	DEBATE
11.	INTEGRATION OF COURT PROCEEDINGS
12.	LEGAL AWARENESS
13.	CONSUMER FORUM
14.	ALTERNATIVE DISPUTE RESOLUTION REQUIRED
15.	ROLE OF EMPLOYER IN LEGAL AWARENESS
16.	PROJECT WORK AND ASSIGNMENT
17.	EDITING LAW JOURNAL
18.	LEGAL AWARENESS TRAINING
19.	HUMAN RIGHTS CELL
20.	LEGAL AWARENESS

GPS Map Camera



**Patna, BR, India**  
Kankarbagh, Patna, 800020, BR, India  
Lat 25.600648, Long 85.161378  
12/21/2023 12:50 PM GMT+05:30  
Note : Captured by GPS Map Camera



 GPS Map Camera

Patna, BR, India

Kankarbagh, Patna, 800020, BR, India

Lat 25.600635, Long 85.161395

12/21/2023 12:52 PM GMT+05:30

Note : Captured by GPS Map Camera






**UNIVERSITY OF LEGAL EDUCATION**  
**FACULTY OF LAW**  
Campus-College of Commerce, Arts & Science, Patna  
**Inauguration of Moot Court**  
On 12-12-2023 By  
**Hon'ble Chief Justice Dr. Ravi Ranjan**  
Justices High Court  
In Gracious Presence of  
**Prof. R. K. Singh**  
With the Hon'ble Members Present  
Prof. Anil Kumar Singh  
Prof. Anil Kumar Singh

**Prof-in-charge**

**Hon'ble Chief Justice Dr. Ravi Ranjan**  
Justices High Court  
In Gracious Presence of  
**Prof. R. K. Singh**  
With the Hon'ble Members Present  
Prof. Anil Kumar Singh  
Prof. Anil Kumar Singh

 **GPS Map Camera**

**Patna, BR, India**  
Kankarbagh, Patna, 800020, BR, India  
Lat 25.600481, Long 85.161369  
12/21/2023 12:53 PM GMT+05:30  
Note : Captured by GPS Map Camera



Apple Maps

भारत का संविधान  
भाग 4 क  
मूल कर्तव्य

113 VISITOR'S GALLERY

THE CONSTITUTION OF INDIA, 1950  
PART IV A  
FUNDAMENTAL DUTIES

भारत का संविधान, 1950  
भाग 4 क  
मूल कर्तव्य

- 51 क. मूल कर्तव्य - भारत के प्रत्येक नागरिक का यह कर्तव्य होगा कि वह-
- (क) संविधान का पालन करे और उसके आदर्शों, संस्थाओं, राष्ट्र ध्वज और राष्ट्रगान का आदर करे;
  - (ख) मनोरंजन के लिए हमारे राष्ट्रीय आंदोलन को प्रेरित करने वाले उच्च आदर्शों को हृदय में संजोए रखे और उनका पालन करे;
  - (ग) भारत की प्रभुता, एकता और अखंडता की रक्षा करे और उसे अक्षुण्ण रखे;
  - (घ) देश की रक्षा करे और आह्वान किए जाने पर राष्ट्रकी सेवा करे;
  - (ङ) भारत के सभी लोगों में समरसता और समान भावना की भावना का निर्माण करे जो धर्म, भाषा और प्रदेश या क्षेत्र पर आधारित सभी भेदभाव से परे हो, ऐसी प्रथाओं का त्याग करे जो स्त्रियों के सम्मान के विरुद्ध है;
  - (च) हमारी सामाजिक सभ्यता की गौरवशाली परंपरा का महत्व समझे और उसका परिरक्षण करे;
  - (छ) प्राकृतिक पर्यावरण को, जिसके अंतर्गत वन, शीतल, नदी और वन्य जीव हैं, रक्षा करे और उसका संवर्धन करे तथा प्राणि मात्र के प्रति दयाभाव रखे;
  - (ज) वैज्ञानिक दृष्टिकोण, मानववाद और ज्ञानार्जन तथा सुधार की भावना का विकास करे;
  - (झ) सार्वजनिक संपत्ति को सुरक्षित रखे और हिंसा से दूर रहे;
  - (ञ) व्यक्तिगत और सामूहिक गतिविधियों के सभी क्षेत्रों में उत्कर्ष की ओर बढ़ने का सतत प्रयास करे जिससे राष्ट्र निरंतर बढ़ने हुए प्रबल और उपलब्धि की नई ऊचाइयों को छु ले ;
  - (ट) छह साल शिक्षा या संरक्षक है, छठ वर्ष से चौदह वर्ष तक की आयु वाले अपने, यथास्थिति, बालक या प्रतिकार्य के लिए शिक्षा के अवसर प्रदान करे।



Patna, BR, India

Kankarbagh, Patna, 800020, BR, India

Lat 25.600579, Long 85.161346

12/21/2023 12:53 PM GMT+05:30

Note : Captured by GPS Map Camera

GPS Map Camera





GPS Map Camera

## Patna, BR, India

Kankarbagh, Patna, 800020, BR, India

Lat 25.600598, Long 85.161152

12/21/2023 12:54 PM GMT+05:30

Note : Captured by GPS Map Camera





STACKS

Cr. P.C.

LAW Lib-7

LAW Lib-15

I.P.C.

REFERENCE BOOKS

REFERENCE BOOKS

RIAN

GPS Map Camera



Patna, BR, India

Kankarbagh, Patna, 800020, BR, India

Lat 25.600622, Long 85.161328

12/21/2023 12:54 PM GMT+05:30

Note : Captured by GPS Map Camera

SECTION - A

LAW - 101

U.A. Part - II


SECTION - 4

U.A - 5

Liberty is the right  
of doing whatever  
the laws permit.  
- Montesquieu

DANGER

GPS Map Camera



Patna, BR, India

Kankarbagh, Patna, 800020, BR, India

Lat 25.600755, Long 85.162044

12/21/2023 12:55 PM GMT+05:30

Note : Captured by GPS Map Camera





DEPARTMENT  
OF  
LIBRARY AND INFORMATION SCIENCE  
(BLIS & MLIS)

FACU  
COLLEGE O  
K  
(A Constitu  
NAAC RE-ACC

ENTRANCE

पुस्तकालय में प्रवेश करने पर  
सभी छात्रों को पढ़ाई के लिए  
सही-सही पुस्तकें उपलब्ध करा  
देनी चाहिए।

पुस्तकालय में प्रवेश करने पर  
सभी छात्रों को पढ़ाई के लिए  
सही-सही पुस्तकें उपलब्ध करा  
देनी चाहिए।

GPS Map Camera

Patna, BR, India

Kankarbagh, Patna, 800020, BR, India

Lat 25.600610, Long 85.161869

12/21/2023 12:56 PM GMT+05:30

Note : Captured by GPS Map Camera



Maps




# Patna, BR, India

Kankarbagh, Patna, 800020, BR, India


Lat 25.601276, Long 85.161792

12/21/2023 12:57 PM GMT+05:30

Note : Captured by GPS Map Camera

 GPS Map Camera

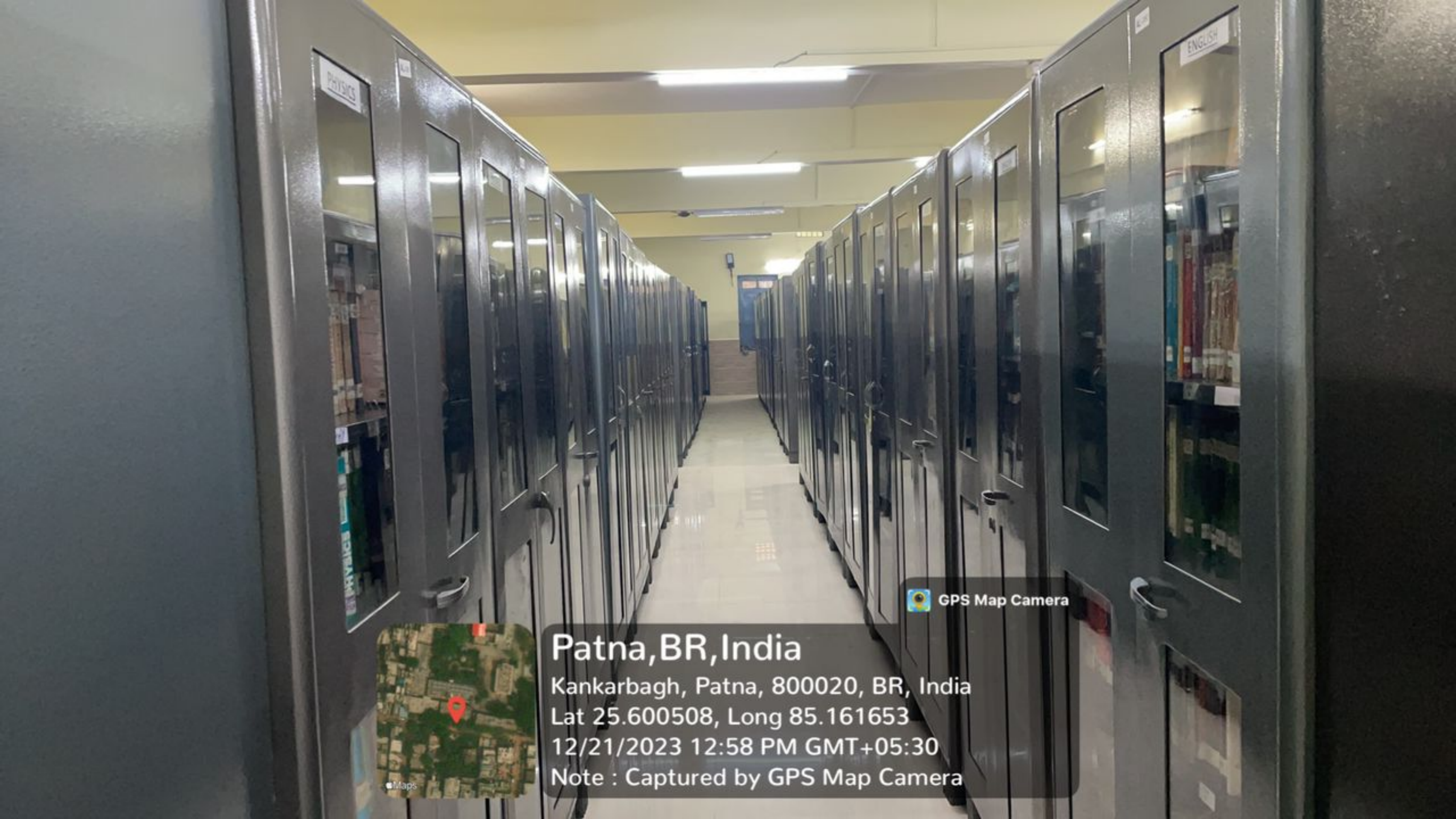


 GPS Map Camera



**Patna, BR, India**  
Kankarbagh, Patna, 800020, BR, India  
Lat 25.601106, Long 85.161823  
12/21/2023 12:57 PM GMT+05:30  
Note : Captured by GPS Map Camera

 Maps



PHYSICS

ENGLISH

GPS Map Camera



**Patna, BR, India**  
Kankarbagh, Patna, 800020, BR, India  
Lat 25.600508, Long 85.161653  
12/21/2023 12:58 PM GMT+05:30  
Note : Captured by GPS Map Camera

Maps

AL-001

HINDI

HINDI ESSAY

AL-002

HINDI

GPS Map Camera

Patna, BR, India

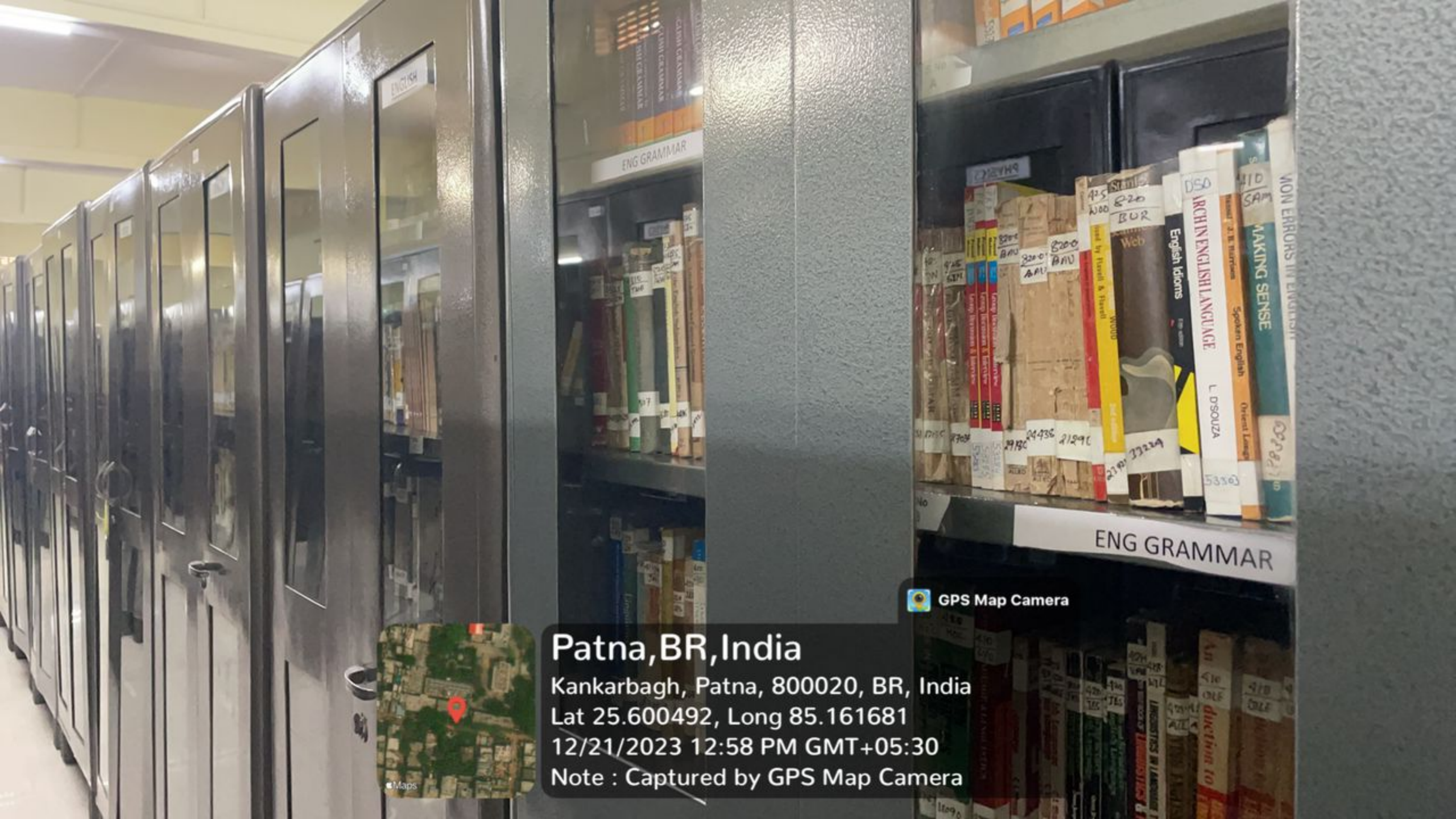
Kankarbagh, Patna, 800020, BR, India

Lat 25.600528, Long 85.161724

12/21/2023 12:58 PM GMT+05:30


Note : Captured by GPS Map Camera





ENG GRAMMAR

ENG GRAMMAR

 GPS Map Camera

**Patna, BR, India**

Kankarbagh, Patna, 800020, BR, India


Lat 25.600492, Long 85.161681

12/21/2023 12:58 PM GMT+05:30

Note : Captured by GPS Map Camera





 GPS Map Camera



## Patna, BR, India

Kankarbagh, Patna, 800020, BR, India

Lat 25.600678, Long 85.161513

12/21/2023 12:59 PM GMT+05:30


Note : Captured by GPS Map Camera

AL-010

URDU

URDU

LITERATURE

 GPS Map Camera

**Patna, BR, India**

Kankarbagh, Patna, 800020, BR, India

Lat 25.600565, Long 85.161634

12/21/2023 12:59 PM GMT+05:30

Note : Captured by GPS Map Camera



Apple Maps






## Patna, BR, India

Kankarbagh, Patna, 800020, BR, India

Lat 25.600645, Long 85.161548

12/21/2023 12:59 PM GMT+05:30

Note : Captured by GPS Map Camera

 GPS Map Camera

AL-015

PSYCHOLOGY

RESEARCH METHODOLOGY

GPS Map Camera

Patna, BR, India

Kankarbagh, Patna, 800020, BR, India

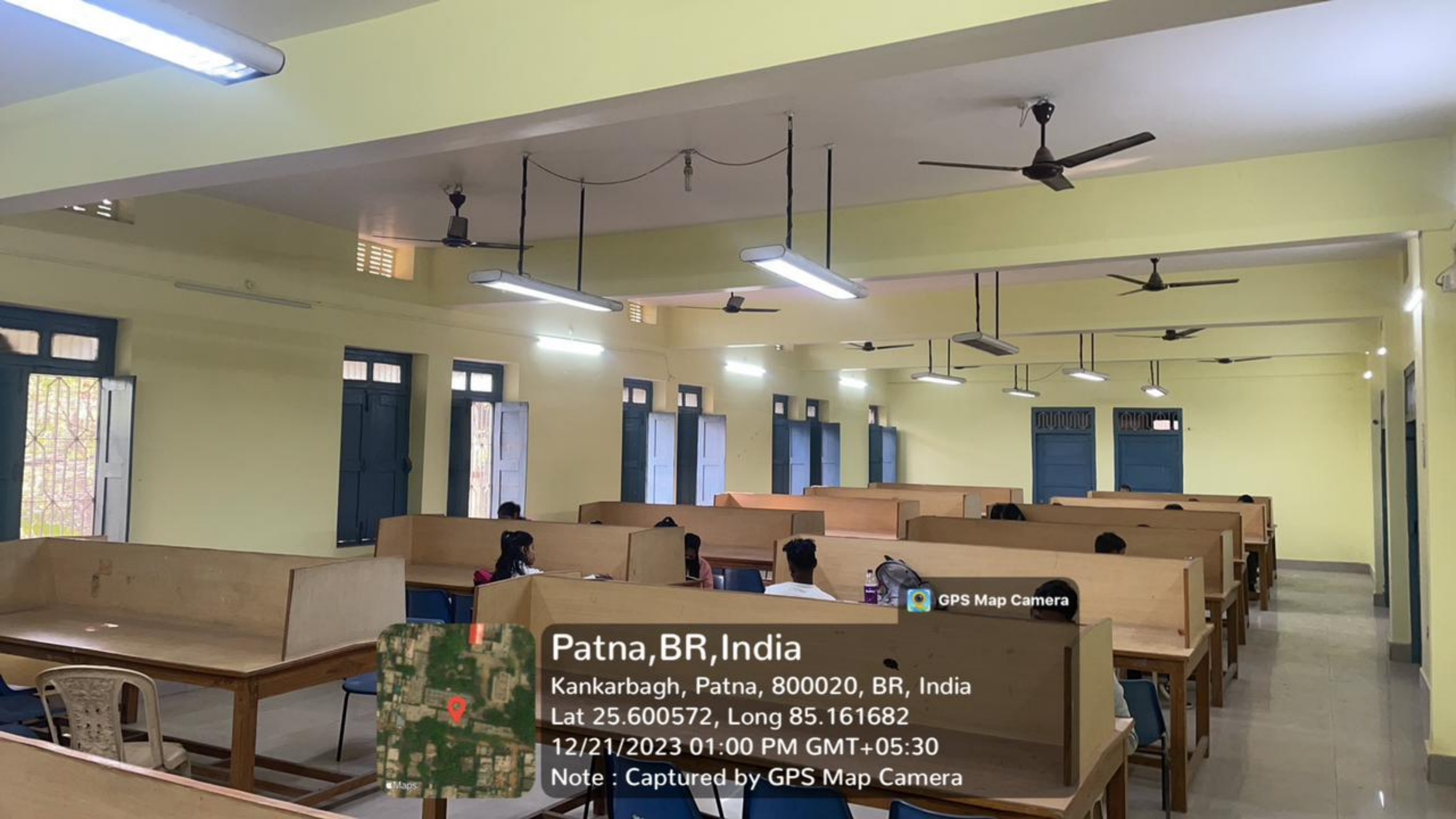
Lat 25.600628, Long 85.161532


12/21/2023 12:59 PM GMT+05:30

Note : Captured by GPS Map Camera



Maps



 GPS Map Camera

**Patna, BR, India**

Kankarbagh, Patna, 800020, BR, India

Lat 25.600572, Long 85.161682

12/21/2023 01:00 PM GMT+05:30

Note : Captured by GPS Map Camera





 GPS Map Camera

## Patna, BR, India

Kankarbagh, Patna, 800020, BR, India

Lat 25.600467, Long 85.161794

12/21/2023 01:02 PM GMT+05:30

Note : Captured by GPS Map Camera



Apple Maps

स्नातकोत्तर मैथिली विभाग

Patna, BR, India

Kankarbagh, Patna, 800020, BR, India

Lat 25.600643, Long 85.161803

12/21/2023 01:02 PM GMT+05:30

Note : Captured by GPS Map Camera




GPS Map Camera



Maps

# दर्शन शास्त्र विभाग

 GPS Map Camera

**Patna, BR, India**

Kankarbagh, Patna, 800020, BR, India

Lat 25.600586, Long 85.161914

12/21/2023 01:02 PM GMT+05:30

Note : Captured by GPS Map Camera



Apple Maps

डॉ. तारिक फातमी  
Department of Urdu

شعبہ اردو  
DEPARTMENT OF URDU

GPS Map Camera

Patna, BR, India

Kankarbagh, Patna, 800020, BR, India

Lat 25.600529, Long 85.162093

12/21/2023 01:03 PM GMT+05:30


Note : Captured by GPS Map Camera



Maps

*History is formed by the people, those  
who have power and those without  
power. Each one of us make History.*  
- Arselm Kiefer

स्नातकोत्तर इतिहास विभाग

 GPS Map Camera

**Patna, BR, India**

Kankarbagh, Patna, 800020, BR, India

Lat 25.600538, Long 85.162073

12/21/2023 01:03 PM GMT+05:30

Note : Captured by GPS Map Camera






**DR. ADITI**  
HEAD  
P.G. DEPARTMENT OF ENGLISH

**P.G. DEPARTMENT OF ENGLISH**



P.G. DEPARTMENT OF ENGLISH  
[Notice board with various papers and documents]

[Notice board with various papers and documents]

 GPS Map Camera



**Patna, BR, India**  
Kankarbagh, Patna, 800020, BR, India  
Lat 25.600520, Long 85.162110  
12/21/2023 01:03 PM GMT+05:30  
Note : Captured by GPS Map Camera



विद्युत केन्द्र  
ELECTRICAL CENTRE  
Dharmendra Kumar  
Electrician  
9204257581

माननीय डॉ० रंजन प्रसाद यादव, ललितपुर  
के विकास प्रोजेक्ट के अंतर्गत  
केन्द्र केन्द्र परिसर में पथ का निर्माण कार्य सम्पन्न /  
परिसर - डॉ० सुरेश म. सिंह, प्रशासक  
जनवरी 1999

GPS Map Camera

Patna, BR, India

Shree Sidhnath Singh Road, Kankarbagh,  
Patna, 800020, BR, India

Lat 25.600838, Long 85.162366

12/21/2023 01:05 PM GMT+05:30

Note : Captured by GPS Map Camera



Apple Maps



मानसिक रोग से म  
**तनाव**

मानसिक चिकित्सकों से क

- स्पष्ट रूप से सोचने और दैनिक का
- बार-बार एवं गलत (अतार्किक), न
- आदत, मन (इच्छा) एवं एकाग्रता
- वैसी चीजों को देखना और सुनना ज
- आत्महत्या का विचार आना अथवा
- क्रोध, भय, चिंता, अपराध बोध, उ
- बिना चिकित्सीय सलाह के औषधि

उपरोक्त लक्षणों  
अविलम्ब नजदीकी जिला अस्पत

**24x7** निःशुल्क मानसिक  
सुविधा हेतु डॉयल

राज्य स्वास्थ्य

आपकी सेहत आपका केन्द्र

**सेहत केन्द्र**

कॉलेज ऑफ कॉमर्स, आर्ट्स एण्ड साइंस, पटना  
(पाटलिपुत्र विश्वविद्यालय की अंगीभूत इकाई)

राज्य स्वास्थ्य समिती, बिहार



सेहत केन्द्र

चिंता

चिंतयास चिंतयस त्रिदुःख  
चिरिच्छते ।  
चिंता दहति निर्बलं चि  
दहति जीवन्मस

कॉलेज ऑफ  
वाणि  
श्री  
के  
आज दिनांक  
सम्बन्ध 2024

GPS Map Camera



**Patna, BR, India**  
Shree Sidhnath Singh Road, Kankarbagh,  
Patna, 800020, BR, India  
Lat 25.600842, Long 85.162251  
12/21/2023 01:06 PM GMT+05:30  
Note : Captured by GPS Map Camera



NOT ME BUT YOU



# राष्ट्रीय सेवा योजना

कॉलेज ऑफ कॉमर्स, आर्ट्स एण्ड साइंस, पटना-20

पाटलिपुत्र विश्वविद्यालय, पटना



GPS Map Camera

Patna, BR, India

Shree Sidhnath Singh Road, Kankarbagh,  
Patna, 800020, BR, India

Lat 25.600905, Long 85.162203

12/21/2023 01:07 PM GMT+05:30

Note : Captured by GPS Map Camera

FACULTY OF COMMERCE



GPS Map Camera

Patna, BR, India

Shree Sidhnath Singh Road, Kankarbagh,  
Patna, 800020, BR, India

Lat 25.600848, Long 85.162324

12/21/2023 01:06 PM GMT+05:30

Note : Captured by GPS Map Camera



# ART & CULTURAL COMMITTEE



College of Commerce, Arts & Science

Kankarbagh, Patna- 800 020

(A Constituent Unit of Patliputra University, Patna)

NAAC RE-ACCREDITED 'A' Grade with CGPA 3.10

# MADHUBANI PAINTING

## CERTIFICATE COURSE



College of Commerce, Arts & Science

Kankarbagh, Patna - 800 020

(A Constituent Unit of Patliputra University, Patna)

NAAC RE-ACCREDITED 'A' Grade with CGPA 3.10



Patna, BR, India

Shree Sidhnath Singh Road, Kankarbagh,  
Patna, 800020, BR, India

Lat 25.600993, Long 85.162251

12/21/2023 01:08 PM GMT+05:30

Note : Captured by GPS Map Camera

GPS Map Camera

“लोगों में मानसिक स्वास्थ्य  
के प्रति जागरूकता फैलाये  
आओ सबलोग मिलकर  
विश्व मानसिक स्वास्थ्य  
दिवस मनाये”  
10 October 2023  
World Mental  
Health Day

# ART & CULTURAL COMMITTEE



**College of Commerce, Arts & Science**

**Kankarbagh, Patna- 800 020**

**(A Constituent Unit of Patliputra University, Patna)**

**NAAC RE-ACCREDITED 'A' Grade with CGPA 3.10**

GPS Map Camera

**Patna, BR, India**

Shree Sidhnath Singh Road, Kankarbagh,  
Patna, 800020, BR, India

Lat 25.600941, Long 85.162238

12/21/2023 01:08 PM GMT+05:30

Note : Captured by GPS Map Camera



Apple Maps



 GPS Map Camera



## Patna, BR, India

Shree Sidhnath Singh Road, Kankarbagh,  
Patna, 800020, BR, India

Lat 25.601058, Long 85.162300

12/21/2023 01:10 PM GMT+05:30

Note : Captured by GPS Map Camera






GPS Map Camera



**Patna, BR, India**  
Shree Sidhnath Singh Road, Kankarbagh,  
Patna, 800020, BR, India  
Lat 25.601123, Long 85.162286  
12/21/2023 01:10 PM GMT+05:30  
Note : Captured by GPS Map Camera

Apple Maps



 GPS Map Camera



## Patna, BR, India


Shree Sidhnath Singh Road, Kankarbagh,  
Patna, 800020, BR, India

Lat 25.601014, Long 85.162260

12/21/2023 01:10 PM GMT+05:30

Note : Captured by GPS Map Camera



 GPS Map Camera

## Patna, BR, India

Kankarbagh, Patna, 800020, BR, India

Lat 25.601306, Long 85.162217

12/21/2023 01:11 PM GMT+05:30

Note : Captured by GPS Map Camera



महात्मा गाँधी भवन

GPS Map Camera

Patna, BR, India

Shree Sidhnath Singh Road, Kankarbagh,  
Patna, 800020, BR, India


Lat 25.601396, Long 85.162206

12/21/2023 01:11 PM GMT+05:30

Note : Captured by GPS Map Camera





 GPS Map Camera

## Patna, BR, India

Kankarbagh, Patna, 800020, BR, India

Lat 25.601306, Long 85.162217

12/21/2023 01:11 PM GMT+05:30

Note : Captured by GPS Map Camera





BR24AH6844



GPS Map Camera

## Patna, BR, India

Shree Sidhnath Singh Road, Kankarbagh,  
Patna, 800020, BR, India

Lat 25.601256, Long 85.162268

12/21/2023 01:11 PM GMT+05:30

Note : Captured by GPS Map Camera

MASTER OF COMPUTER APPLICATIONS  
(MCA)  
AICTE & U.G.C. APPROVED  
Established - 2016  
COLLEGE OF COMMERCE, ARTS & SCIENCE, PATNA-20

सी. वी. रमन भवन

GPS Map Camera



**Patna, BR, India**  
Shree Sidhnath Singh Road, Kankarbagh,  
Patna, 800020, BR, India  
Lat 25.601517, Long 85.162099  
12/21/2023 01:12 PM GMT+05:30  
Note : Captured by GPS Map Camera





WIFI CAMPUS

GPS Map Camera



Patna, BR, India

Shree Sidhnath Singh Road, Kankarbagh,  
Patna, 800020, BR, India

Lat 25.601519, Long 85.162102

12/21/2023 01:12 PM GMT+05:30

Note : Captured by GPS Map Camera

Maps



MASTER OF COMPUTER APPLICATIONS  
(MCA)  
AICTE & U.G.C. APPROVED  
Established - 2016  
COLLEGE OF COMMERCE, ARTS & SCIENCE, PATNA-20

सी. वी. रमन भवन

GPS Map Camera

Patna, BR, India


Kankarbagh, Patna, 800020, BR, India

Lat 25.601532, Long 85.162065

12/21/2023 01:12 PM GMT+05:30

Note : Captured by GPS Map Camera



 GPS Map Camera

## Patna, BR, India

Kankarbagh, Patna, 800020, BR, India

Lat 25.601422, Long 85.162129

12/21/2023 01:12 PM GMT+05:30

Note : Captured by GPS Map Camera



Apple Maps



GPS Map Camera

## Patna, BR, India

Kankarbagh, Patna, 800020, BR, India

Lat 25.601383, Long 85.162186


12/21/2023 01:12 PM GMT+05:30

Note : Captured by GPS Map Camera



Apple Maps



 GPS Map Camera

## Patna, BR, India

Kankarbagh, Patna, 800020, BR, India


Lat 25.601479, Long 85.162116

12/21/2023 01:12 PM GMT+05:30

Note : Captured by GPS Map Camera





 GPS Map Camera

## Patna, BR, India

Kankarbagh, Patna, 800020, BR, India

Lat 25.601356, Long 85.162118

12/21/2023 01:14 PM GMT+05:30

Note : Captured by GPS Map Camera




Apple Maps

MCA  
LECTURE HALL-VII

Sl. No.	Name	Roll No.	Grade	Section
1				
2				
3				
4				
5				
6				
7				
8				
9				
10				
11				
12				
13				
14				
15				
16				
17				
18				
19				
20				



 GPS Map Camera



## Patna, BR, India


Kankarbagh, Patna, 800020, BR, India

Lat 25.601335, Long 85.162078

12/21/2023 01:14 PM GMT+05:30

Note : Captured by GPS Map Camera



 GPS Map Camera



## Patna, BR, India

Kankarbagh, Patna, 800020, BR, India

Lat 25.601347, Long 85.162079

12/21/2023 01:14 PM GMT+05:30

Note : Captured by GPS Map Camera



Section 11  
Objective Questions

1. Representation of data in 2D & 3D column graphs


↳ 2D Graph    ↳ 3D Graph

↳ Column Graph    ↳ Bar Graph

2. Mean & mode (Common) - 100 is

↳ Mean    ↳ Mode

3. ...

 GPS Map Camera

**Patna, BR, India**

Kankarbagh, Patna, 800020, BR, India

Lat 25.601107, Long 85.162057


12/21/2023 01:15 PM GMT+05:30

Note : Captured by GPS Map Camera







 GPS Map Camera

**Patna, BR, India**

Kankarbagh, Patna, 800020, BR, India


Lat 25.601116, Long 85.162039

12/21/2023 01:16 PM GMT+05:30

Note : Captured by GPS Map Camera





 GPS Map Camera



## Patna, BR, India


Kankarbagh, Patna, 800020, BR, India

Lat 25.601127, Long 85.162060

12/21/2023 01:16 PM GMT+05:30

Note : Captured by GPS Map Camera



 GPS Map Camera



## Patna, BR, India


Kankarbagh, Patna, 800020, BR, India

Lat 25.601135, Long 85.162071

12/21/2023 01:16 PM GMT+05:30

Note : Captured by GPS Map Camera



 GPS Map Camera

**Patna, BR, India**

Kankarbagh, Patna, 800020, BR, India


Lat 25.601122, Long 85.162018

12/21/2023 01:16 PM GMT+05:30

Note : Captured by GPS Map Camera





 GPS Map Camera

## Patna, BR, India

Kankarbagh, Patna, 800020, BR, India


Lat 25.601220, Long 85.162106

12/21/2023 01:16 PM GMT+05:30

Note : Captured by GPS Map Camera






 GPS Map Camera



**Patna, BR, India**  
Kankarbagh, Patna, 800020, BR, India  
Lat 25.601389, Long 85.161751  
12/21/2023 01:19 PM GMT+05:30  
Note : Captured by GPS Map Camera



 GPS Map Camera

## Patna, BR, India

Kankarbagh, Patna, 800020, BR, India


Lat 25.601220, Long 85.162106

12/21/2023 01:16 PM GMT+05:30

Note : Captured by GPS Map Camera





 GPS Map Camera

## Patna, BR, India

Kankarbagh, Patna, 800020, BR, India

Lat 25.601672, Long 85.162011


12/21/2023 01:20 PM GMT+05:30

Note : Captured by GPS Map Camera







 GPS Map Camera


**Patna, BR, India**

Kankar Bagh Road, Kankarbagh, Patna,  
800020, BR, India


Lat 25.601685, Long 85.162017

12/21/2023 01:20 PM GMT+05:30

Note : Captured by GPS Map Camera





 GPS Map Camera



## Patna, BR, India

Kankarbagh, Patna, 800020, BR, India


Lat 25.601389, Long 85.161751

12/21/2023 01:20 PM GMT+05:30

Note : Captured by GPS Map Camera

**M.Sc. PHYSICAL CHEMISTRY LAB**



 GPS Map Camera



**Patna, BR, India**  
Kankarbagh, Patna, 800020, BR, India  
Lat 25.601232, Long 85.161965  
12/21/2023 01:22 PM GMT+05:30  
Note : Captured by GPS Map Camera



GPS Map Camera

Patna, BR, India

Kankarbagh, Patna, 800020, BR, India


Lat 25.601049, Long 85.161829

12/21/2023 01:22 PM GMT+05:30

Note : Captured by GPS Map Camera





 GPS Map Camera

## Patna, BR, India

Kankarbagh, Patna, 800020, BR, India

Lat 25.601029, Long 85.161830

12/21/2023 01:22 PM GMT+05:30

Note : Captured by GPS Map Camera



Maps



GPS Map Camera

Patna, BR, India

Kankarbagh, Patna, 800020, BR, India

Lat 25.601090, Long 85.161854

12/21/2023 01:22 PM GMT+05:30

Note : Captured by GPS Map Camera



# CHEMISTRY LECTURE HALL



GPS Map Camera

**Patna, BR, India**

Kankarbagh, Patna, 800020, BR, India

Lat 25.601011, Long 85.161995

12/21/2023 01:24 PM GMT+05:30

Note : Captured by GPS Map Camera



Apple Maps



GPS Map Camera



## Patna, BR, India

Kankarbagh, Patna, 800020, BR, India


Lat 25.601056, Long 85.161860

12/21/2023 01:22 PM GMT+05:30

Note : Captured by GPS Map Camera





 GPS Map Camera

## Patna, BR, India

Kankarbagh, Patna, 800020, BR, India


Lat 25.601099, Long 85.162057

12/21/2023 01:24 PM GMT+05:30

Note : Captured by GPS Map Camera



COMPUTER LAB

 GPS Map Camera

**Patna, BR, India**

Kankarbagh, Patna, 800020, BR, India

Lat 25.601146, Long 85.161834

12/21/2023 01:25 PM GMT+05:30

Note : Captured by GPS Map Camera



Maps



LECTURE HALL - IV

LECTURE HALL - V



GPS Map Camera

**Patna, BR, India**

Kankarbagh, Patna, 800020, BR, India

Lat 25.601071, Long 85.161934

12/21/2023 01:25 PM GMT+05:30

Note : Captured by GPS Map Camera



Maps



GPS Map Camera

# Patna, BR, India

Kankarbagh, Patna, 800020, BR, India

Lat 25.601339, Long 85.161774

12/21/2023 01:26 PM GMT+05:30

Note : Captured by GPS Map Camera



RESEARCH LAB

SOLID STATE  
PHYSICS



GPS Map Camera



Patna, BR, India

Kankarbagh, Patna, 800020, BR, India

Lat 25.601425, Long 85.161637

12/21/2023 01:26 PM GMT+05:30

Note : Captured by GPS Map Camera



GPS Map Camera

# Patna, BR, India

Kankarbagh, Patna, 800020, BR, India

Lat 25.601339, Long 85.161774

12/21/2023 01:26 PM GMT+05:30

Note : Captured by GPS Map Camera



RESEARCH LAB

SOLID STATE  
PHYSICS



GPS Map Camera



Patna, BR, India

Kankarbagh, Patna, 800020, BR, India


Lat 25.601425, Long 85.161637

12/21/2023 01:26 PM GMT+05:30

Note : Captured by GPS Map Camera

# PG LAB



 GPS Map Camera

**Patna, BR, India**

Kankarbagh, Patna, 800020, BR, India

Lat 25.601287, Long 85.161767

12/21/2023 01:26 PM GMT+05:30


Note : Captured by GPS Map Camera





**THEORETICAL RESEARCH CENTER**

**DR. SANT**  
ASSOC

 GPS Map Camera

**Patna, BR, India**

Kankarbagh, Patna, 800020, BR, India

Lat 25.601459, Long 85.161607

12/21/2023 01:27 PM GMT+05:30

Note : Captured by GPS Map Camera



Apple Maps

# OPTICS LAB - I



**Patna, BR, India**

Kankarbagh, Patna, 800020, BR, India

Lat 25.601457, Long 85.161642

12/21/2023 01:27 PM GMT+05:30


Note : Captured by GPS Map Camera



GPS Map Camera

STORE - III

ANIL KUMAR  
SUPPORTING STAFF

 GPS Map Camera

Patna, BR, India

Kankarbagh, Patna, 800020, BR, India


Lat 25.601423, Long 85.161594

12/21/2023 01:27 PM GMT+05:30

Note : Captured by GPS Map Camera





 GPS Map Camera

## Patna, BR, India

Kankarbagh, Patna, 800020, BR, India

Lat 25.601475, Long 85.161660

12/21/2023 01:27 PM GMT+05:30

Note : Captured by GPS Map Camera



Maps



Patna, BR, India

Kankarbagh, Patna, 800020, BR, India


Lat 25.601194, Long 85.162155

12/21/2023 01:28 PM GMT+05:30

Note : Captured by GPS Map Camera



GPS Map Camera



GPS Map Camera

Patna, BR, India

Kankarbagh, Patna, 800020, BR, India


Lat 25.601216, Long 85.162048

12/21/2023 01:28 PM GMT+05:30

Note : Captured by GPS Map Camera





 GPS Map Camera

## Patna, BR, India

Kankarbagh, Patna, 800020, BR, India

Lat 25.601030, Long 85.161934

12/21/2023 01:31 PM GMT+05:30

Note : Captured by GPS Map Camera



प्रो. डॉ. एन. एल. नडा वाणिज्य भवन

वाणिज्य सभागार

प्रो. डॉ. एन. एल. नडा  
वाणिज्य सभागार  
कंकारबाग, पटना-800020

प्रो. डॉ. एन. एल. नडा  
वाणिज्य सभागार  
कंकारबाग, पटना-800020

GPS Map Camera



Patna, BR, India  
Kankarbagh, Patna, 800020, BR, India  
Lat 25.601040, Long 85.162077  
12/21/2023 01:31 PM GMT+05:30  
Note : Captured by GPS Map Camera





**COLLEGE CANTEEN**  
Indian, South Indian, Chinese, Nepali etc, Any Types Foods Available



College Function, Birthday, Wedding & Other Party Order Also Accepted On Minimum Rate  
Online Order 24 Hours Available Mob.: 8405090363

POSTAL COMMUNICATIONS SERVICE  
I.COM (11 & 12)  
Mob: 30471183



**CANTEEN**  
Kankar Bagh Road, Kankarbagh, Patna,  
800020, BR, India  
Mob.: 8405090363

GPS Map Camera

Lat 25.601790, Long 85.161882  
12/21/2023 01:35 PM GMT+05:30  
Note : Captured by GPS Map Camera





**P. SINGH COMMERCE CLASSES**  
I.COM, B.COM, CA, CMA, CS  
I.COM (11<sup>th</sup> & 12<sup>th</sup>)  
B.COM (1<sup>st</sup> & 2<sup>nd</sup>)  
Mob: 9204341303

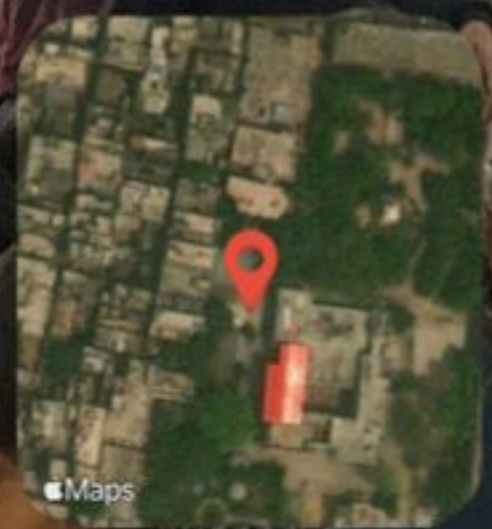
**8G CANTEEN**  
Menu items listed on a board including various food and beverage options.

**BEST MOCKTAIL BAR**  
A counter area with various bottles and a menu board.

SELF-SERVICE

SELF-SERVICE


GPS Map Camera



**Patna, BR, India**  
Kankarbagh, Patna, 800020, BR, India  
Lat 25.601491, Long 85.161760  
12/21/2023 01:36 PM GMT+05:30  
Note : Captured by GPS Map Camera

प्रो. डॉ. एन. एल. नडा वाणिज्य भवन

वाणिज्य सभागार

 GPS Map Camera

Patna, BR, India

Kankarbagh, Patna, 800020, BR, India

Lat 25.601039, Long 85.162073

12/21/2023 01:31 PM GMT+05:30

Note : Captured by GPS Map Camera



Apple Maps

**COLLEGE CANTEEN**  
Indian, South Indian, Chinese, Nepali etc, Any Types Foods Available



College Function, Birthday, Wedding & Other Party Order Also Accepted On Minimum Rate  
Online Order 24 Hours Available Mob.: 8405090363

POSTAL COMMUNICATIONS  
I.COM  
11 &  
Mob: 3041183



**CANTEEN**  
Kankar Bagh Road, Kankarbagh, Patna,  
800020, BR, India  
Mob.: 8405090363


GPS Map Camera

Lat 25.601790, Long 85.161882  
12/21/2023 01:35 PM GMT+05:30  
Note : Captured by GPS Map Camera



प्रो. डॉ. एन. एल. नडा वाणिज्य भवन

वाणिज्य सभागार

 GPS Map Camera

Patna, BR, India

Kankarbagh, Patna, 800020, BR, India

Lat 25.601039, Long 85.162073

12/21/2023 01:31 PM GMT+05:30

Note : Captured by GPS Map Camera





**P. SINGH COMMERCE CLASSES**  
I.COM, B.COM, CA, CMA, CS  
I.COM (11<sup>th</sup> & 12<sup>th</sup>)  
B.COM Part - I, II, III  
Mob.: 9304341383

**8G CANTEEN**  
Menu items listed on a board including various food and beverage options.

**COLLEGE CANTEEN**  
The Fresh, Hot, Hygienic Food of Your Institution

SELF-SERVICE

SELF-SERVICE

USE DUS


GPS Map Camera

Patna, BR, India  
Kankar Bagh Road, Kankarbagh, Patna,  
800020, BR, India  
Lat 25.601817, Long 85.161972  
12/21/2023 01:36 PM GMT+05:30  
Note : Captured by GPS Map Camera



Apple Maps

  
**DEPARTMENT OF GEOGRAPHY**

 GPS Map Camera

**Patna, BR, India**

Kankar Bagh Road, Kankarbagh, Patna,  
800020, BR, India

Lat 25.601714, Long 85.161781

12/21/2023 01:37 PM GMT+05:30

Note : Captured by GPS Map Camera



SELF-SERVICE

**P. SINGH COMMERCE CLASSES**  
L.COM, B.COM, CA, CMA, CS  
L.COM (11<sup>th</sup> & 12<sup>th</sup>)  
B.COM Part-1 & 2  
PHONE: 004041503

**8G CANTEEN**

SELF-SERVICE

**LATEST MOCKTAIL B**

GPS Map Camera

Patna, BR, India

Kankarbagh, Patna, 800020, BR, India

Lat 25.601243, Long 85.161705

12/21/2023 01:36 PM GMT+05:30

Note : Captured by GPS Map Camera







**P. SINGH COMMERCE CLASSES**  
I.COM, B.COM, CA, CMA, CS  
I.COM (11<sup>th</sup> & 12<sup>th</sup>)  
B.COM Part - I, II, III  
Mob.: 9304341383

**8G CANTEEN**  
Menu items listed on a board including various food and beverage options.

**COLLEGE CANTEEN**  
The Fresh, Hot, Hygienic Food of Your Institution

SELF-SERVICE

SELF-SERVICE

USE DUS


GPS Map Camera

**Patna, BR, India**  
Kankar Bagh Road, Kankarbagh, Patna,  
800020, BR, India  
Lat 25.601817, Long 85.161972  
12/21/2023 01:36 PM GMT+05:30  
Note : Captured by GPS Map Camera



Maps

  
**DEPARTMENT OF GEOGRAPHY**

 GPS Map Camera

**Patna, BR, India**

Kankar Bagh Road, Kankarbagh, Patna,  
800020, BR, India

Lat 25.601714, Long 85.161781

12/21/2023 01:37 PM GMT+05:30

Note : Captured by GPS Map Camera



**P. SINGH COMMERCE CLASSES**  
L.COM, B.COM, CA, CMA, CS  
L.COM (11<sup>th</sup> & 12<sup>th</sup>)  
B.COM Part-1 & 2  
PHONE: 004041503

**8G CANTEEN**  
Menu items listed on a vertical board.

**LATEST MOCKTAIL B**

SELF-SERVICE

SELF-SERVICE

बिना के जरा कैंटीन में  
सर्वीस प्रदान।  
Photo Copy  
Print Out  
Online Form Fillup  
Lamination  
Money Transfer  
Etc.

GPS Map Camera

Patna, BR, India

Kankarbagh, Patna, 800020, BR, India

Lat 25.601243, Long 85.161705

12/21/2023 01:36 PM GMT+05:30

Note : Captured by GPS Map Camera





Date  
20/12/23  
20/12/23

CLIMATE MAP OF CHHATTISGARH

GPS Map Camera

Patna, BR, India

Kankar Bagh Road, Kankarbagh, Patna,  
800020, BR, India

Lat 25.601899, Long 85.161842  
12/21/2023 01:38 PM GMT+05:30

Note : Captured by GPS Map Camera



Maps



Date  
20/12/23  
20/12/23

CLIMATOGRAPH  
OF  
CHENNAI

GPS Map Camera

Patna, BR, India

Kankar Bagh Road, Kankarbagh, Patna,  
800020, BR, India

Lat 25.601899, Long 85.161842  
12/21/2023 01:38 PM GMT+05:30

Note : Captured by GPS Map Camera



Apple Maps



Date  
20/12/23  
20/12/23

CLIMATE MAP OF CHHATTISGARH

GPS Map Camera

Patna, BR, India

Kankar Bagh Road, Kankarbagh, Patna,  
800020, BR, India


Lat 25.601899, Long 85.161842  
12/21/2023 01:38 PM GMT+05:30

Note : Captured by GPS Map Camera



Maps



 GPS Map Camera

## Patna, BR, India

Kankar Bagh Road, Kankarbagh, Patna,  
800020, BR, India


Lat 25.601718, Long 85.161709

12/21/2023 01:37 PM GMT+05:30

Note : Captured by GPS Map Camera





 GPS Map Camera


**Patna, BR, India**

Kankar Bagh Road, Kankarbagh, Patna,  
800020, BR, India

Lat 25.601804, Long 85.161664

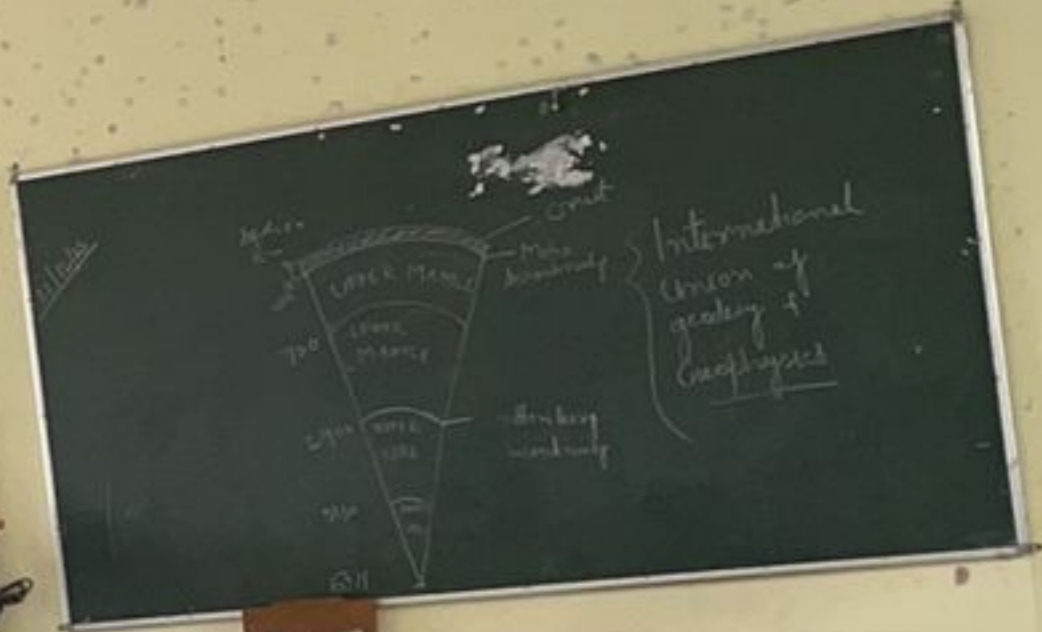
12/21/2023 01:40 PM GMT+05:30

Note : Captured by GPS Map Camera



Maps





GPS Map Camera



**Patna, BR, India**  
Kankar Bagh Road, Kankarbagh, Patna,  
800020, BR, India  
Lat 25.601834, Long 85.161720  
12/21/2023 01:40 PM GMT+05:30  
Note : Captured by GPS Map Camera



 GPS Map Camera

## Patna, BR, India

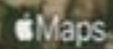
Kankar Bagh Road, Kankarbagh, Patna,  
800020, BR, India

Lat 25.601867, Long 85.161562


12/21/2023 01:39 PM GMT+05:30

Note : Captured by GPS Map Camera



 Maps



 GPS Map Camera

**Patna, BR, India**

Kankar Bagh Road, Kankarbagh, Patna,  
800020, BR, India

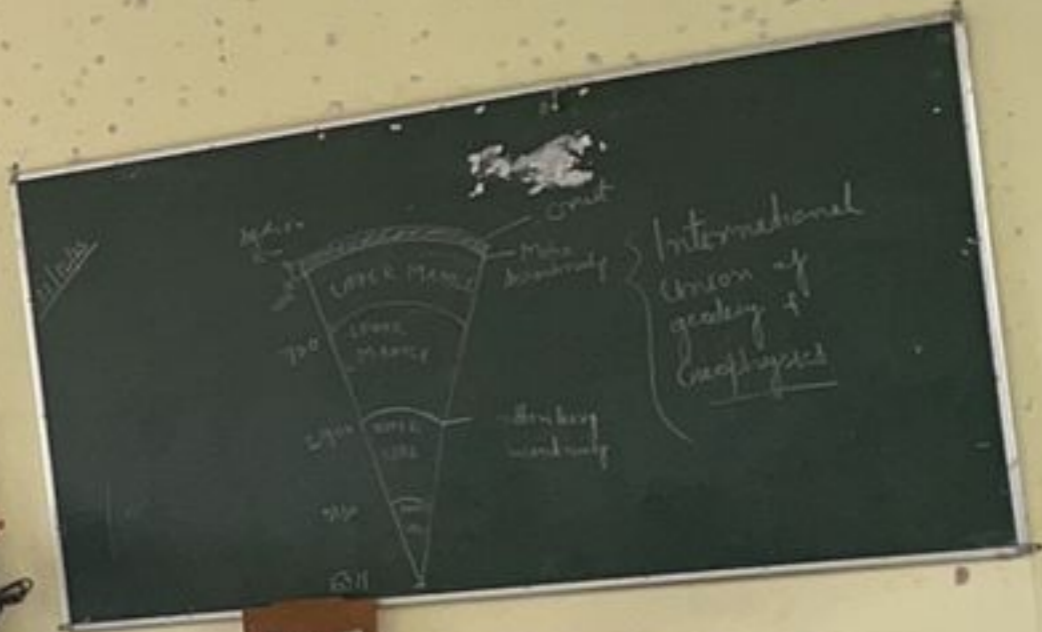
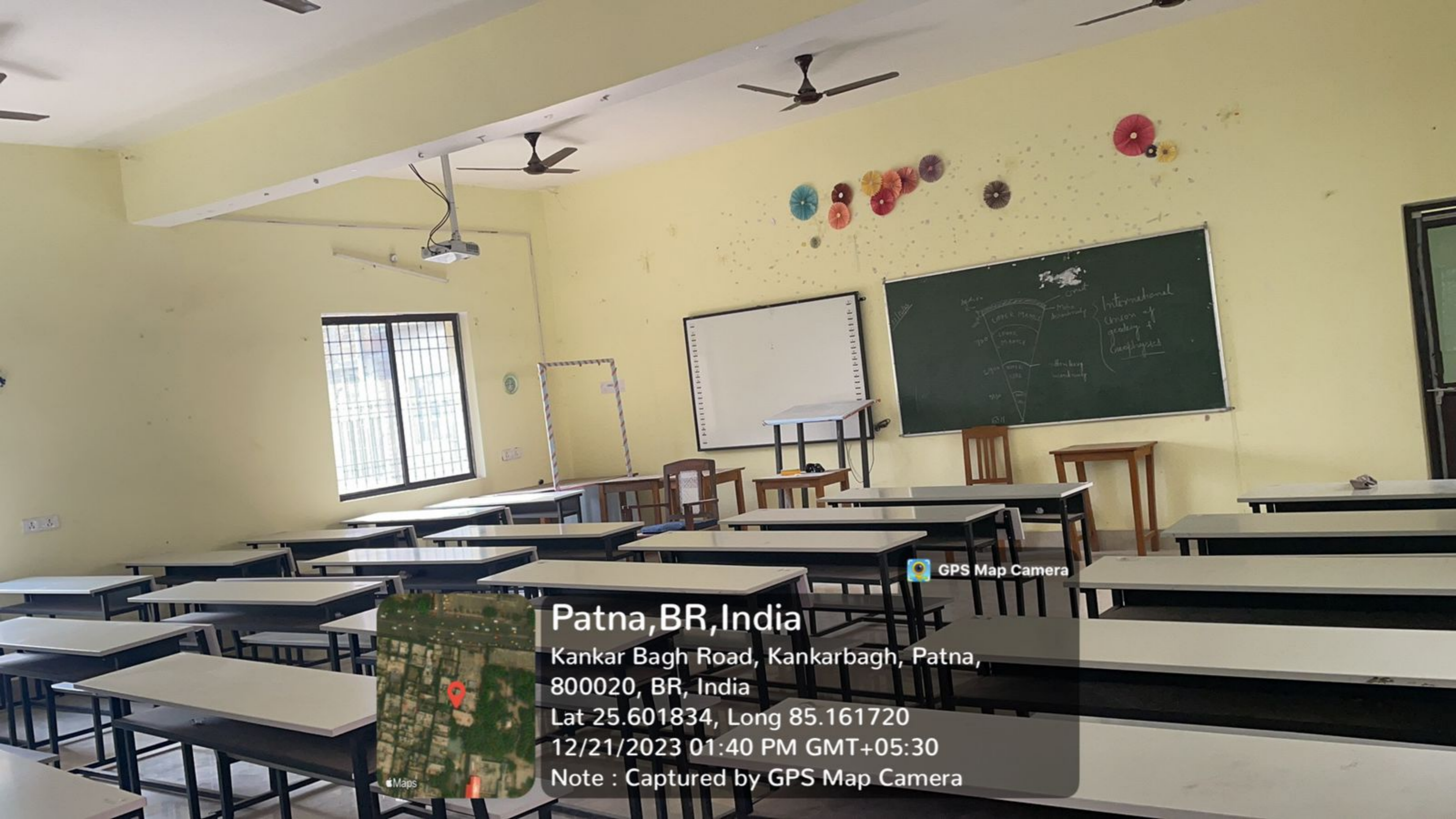
Lat 25.601804, Long 85.161664

12/21/2023 01:40 PM GMT+05:30

Note : Captured by GPS Map Camera



Maps



GPS Map Camera



Patna, BR, India  
Kankar Bagh Road, Kankarbagh, Patna,  
800020, BR, India  
Lat 25.601834, Long 85.161720  
12/21/2023 01:40 PM GMT+05:30  
Note : Captured by GPS Map Camera



 GPS Map Camera

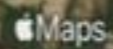
# Patna, BR, India

Kankar Bagh Road, Kankarbagh, Patna,  
800020, BR, India

Lat 25.601867, Long 85.161562  
12/21/2023 01:39 PM GMT+05:30


Note : Captured by GPS Map Camera



 Maps

  
**DEPARTMENT OF JOURNALISM  
&  
MASS COMMUNICATION**

  
**DEPARTMENT OF JOURNALISM & MASS COMMUNICATION**  
COLLEGE OF COMMERCE, ARTS & SCIENCES  
**U.G.C. SPONSORED JOB ORIENTED**  
**ADMISSION GOING ON**  
**FOR CERTIFICATE COURSE & DIPLOMA**  
**IN JOURNALISM & MASS COMMUNICATION**  
Session- 2023-24  
For More Details Contact: 9332111111

 **GPS Map Camera**

**Patna, BR, India**  
Kankar Bagh Road, Kankarbagh, Patna,  
800020, BR, India  
Lat 25.601820, Long 85.161891  
12/21/2023 01:41 PM GMT+05:30  
Note : Captured by GPS Map Camera





GPS Map Camera

# Patna, BR, India

Kankar Bagh Road, Kankarbagh, Patna,  
800020, BR, India

Lat 25.602240, Long 85.162118

12/21/2023 01:41 PM GMT+05:30


Note : Captured by GPS Map Camera



Maps

**P.G. DEPARTMENT OF GEOGRAPHY**  
**COLLEGE OF COMMERCE, ARTS & SCIENCE, PATNA**



 GPS Map Camera

**Patna, BR, India**

Kankar Bagh Road, Kankarbagh, Patna,  
800020, BR, India

Lat 25.601756, Long 85.161741

12/21/2023 01:40 PM GMT+05:30


Note : Captured by GPS Map Camera



Apple Maps





 GPS Map Camera

## Patna, BR, India

Kankar Bagh Road, Kankarbagh, Patna,  
800020, BR, India

Lat 25.601799, Long 85.161944

12/21/2023 01:42 PM GMT+05:30

Note : Captured by GPS Map Camera






**TECHNICAL BHAVAN**

- BACHELOR OF INFORMATION TECHNOLOGY (B.Sc.IT)
- BACHELOR OF COMPUTER APPLICATION (BCA)
- BACHELOR OF BUSINESS MANAGEMENT (BBM)

**TECHNICAL BHAVAN**

- DEPARTMENT OF BBM
- BACHELOR OF COMPUTER APPLICATION
- BACHELOR OF INFORMATION TECHNOLOGY

 GPS Map Camera

**Patna, BR, India**

Kankar Bagh Road, Kankarbagh, Patna,  
800020, BR, India

Lat 25.601962, Long 85.161895


12/21/2023 01:42 PM GMT+05:30

Note : Captured by GPS Map Camera



Apple Maps



 GPS Map Camera



**Patna, BR, India**


Kankar Bagh Road, Kankarbagh, Patna,  
800020, BR, India

Lat 25.601616, Long 85.161925

12/21/2023 01:42 PM GMT+05:30

Note : Captured by GPS Map Camera



 GPS Map Camera

## Patna, BR, India

Kankar Bagh Road, Kankarbagh, Patna,  
800020, BR, India

Lat 25.601936, Long 85.161798

12/21/2023 01:43 PM GMT+05:30

Note : Captured by GPS Map Camera



Apple Maps

BCA-1




GPS Map Camera



Patna, BR, India  
Kankar Bagh Road, Kankarbagh, Patna,  
800020, BR, India  
Lat 25.602141, Long 85.161816  
12/21/2023 01:44 PM GMT+05:30  
Note : Captured by GPS Map Camera



 GPS Map Camera



## Patna, BR, India

Kankar Bagh Road, Kankarbagh, Patna,  
800020, BR, India

Lat 25.601950, Long 85.161790

12/21/2023 01:44 PM GMT+05:30

Note : Captured by GPS Map Camera



WASHROOM

B.Sc.IT-1

GPS Map Camera



Patna, BR, India

Kankar Bagh Road, Kankarbagh, Patna,  
800020, BR, India

Lat 25.601915, Long 85.161854

12/21/2023 01:43 PM GMT+05:30

Note : Captured by GPS Map Camera

Maps



सेन्ट्रल बैंक ऑफ़ इंडिया  
Central Bank of India

शाखा - कॉलेज ऑफ़ कॉमर्स, पटना

BRANCH - COLLEGE OF COMMERCE, PATNA

ईमानदार होते का अर्थ है, हजारों  
मनकों में अलग चमकने वाला हीरा



GPS Map Camera



Patna, BR, India

Kankar Bagh Road, Kankarbagh, Patna,  
800020, BR, India

Lat 25.602081, Long 85.161984

12/21/2023 01:46 PM GMT+05:30

Note : Captured by GPS Map Camera

शाखा - कॉलेज ऑफ़ कॉमर्स, पटना  
कंकार बाग़ रोड, कंकारबाग़, पटना  
800020, बिहार, भारत  
केंद्रित शाखा का उद्देश्य है  
सुविधाजनक और सुरक्षित ढंग से  
वित्तीय सेवाएं प्रदान करना।  
हमारे ग्राहकों को सर्वश्रेष्ठ  
सेवा प्रदान करने के लिए हम  
सतत प्रयास करते हैं।  
प्रमुख अधिकारी का नाम  
प्रमुख अधिकारी का पता  
प्रमुख अधिकारी का फ़ोन नंबर






भारतीय डाक  
India Post  
CHITRAGUPT NAGAR  
Sub Post Office  
Pin Code- 800 020

बिहार प्रशासनिक भवन

Notice board with multiple papers and notices attached to a red pillar.

GPS Map Camera



# Patna, BR, India

Kankar Bagh Road, Kankarbagh, Patna,  
800020, BR, India

Lat 25.602045, Long 85.162195

12/21/2023 01:47 PM GMT+05:30

Note : Captured by GPS Map Camera

Maps




Scenario Manager  

A	B	C	D
...	...	...	...

  
 अती थी - 'मैं आप को सिखाया अब आसने ।'

जो प्रपत्र मुल जल। जल ॥

GPS Map Camera



Patna, BR, India

Kankar Bagh Road, Kankarbagh, Patna, 800020, BR, India

Lat 25.602302, Long 85.161753

12/21/2023 01:44 PM GMT+05:30

Note : Captured by GPS Map Camera



**DEPARTMENT OF BUSINESS MANAGEMENT**  
**(Master in Business Administration)**  
**(MBA)**

EXAMINATION CON  
COLLEGE OF COMMERCE, ARTS &



GPS Map Camera

**Patna, BR, India**

Kankar Bagh Road, Kankarbagh, Patna,  
800020, BR, India

Lat 25.601986, Long 85.162482

12/21/2023 01:47 PM GMT+05:30

Note : Captured by GPS Map Camera



# इंदु शेखर भा प्रशासनिक भवन

GPS Map Camera

Patna, BR, India

Kankar Bagh Road, Kankarbagh, Patna,  
800020, BR, India


Lat 25.601979, Long 85.162397

12/21/2023 01:47 PM GMT+05:30

Note : Captured by GPS Map Camera

Maps



 GPS Map Camera

## Patna, BR, India

Kankar Bagh Road, Kankarbagh, Patna,  
800020, BR, India

Lat 25.602084, Long 85.162529


12/21/2023 01:48 PM GMT+05:30

Note : Captured by GPS Map Camera



Apple Maps




 GPS Map Camera



**Patna, BR, India**  
Shree Sidhnath Singh Road, Kankarbagh,  
Patna, 800020, BR, India  
Lat 25.602084, Long 85.162667  
12/21/2023 01:49 PM GMT+05:30  
Note : Captured by GPS Map Camera

स्वामी सहजानन्द सरस्वती सभागार

 GPS Map Camera

**Patna, BR, India**

Kankar Bagh Road, Kankarbagh, Patna,  
800020, BR, India

Lat 25.602118, Long 85.162576

12/21/2023 01:50 PM GMT+05:30

Note : Captured by GPS Map Camera



Apple Maps



महाविद्यालय संस्थापक : स्व० इंदु शेखर झा



GPS Map Camera

**Patna, BR, India**

Shree Sidhnath Singh Road, Kankarbagh,  
Patna, 800020, BR, India

Lat 25.602055, Long 85.162722

12/21/2023 01:49 PM GMT+05:30


Note : Captured by GPS Map Camera



Apple Maps





 GPS Map Camera



## Patna, BR, India

Kankar Bagh Road, Kankarbagh, Patna,  
800020, BR, India

Lat 25.601992, Long 85.162478

12/21/2023 02:01 PM GMT+05:30

Note : Captured by GPS Map Camera



 GPS Map Camera


**Patna, BR, India**

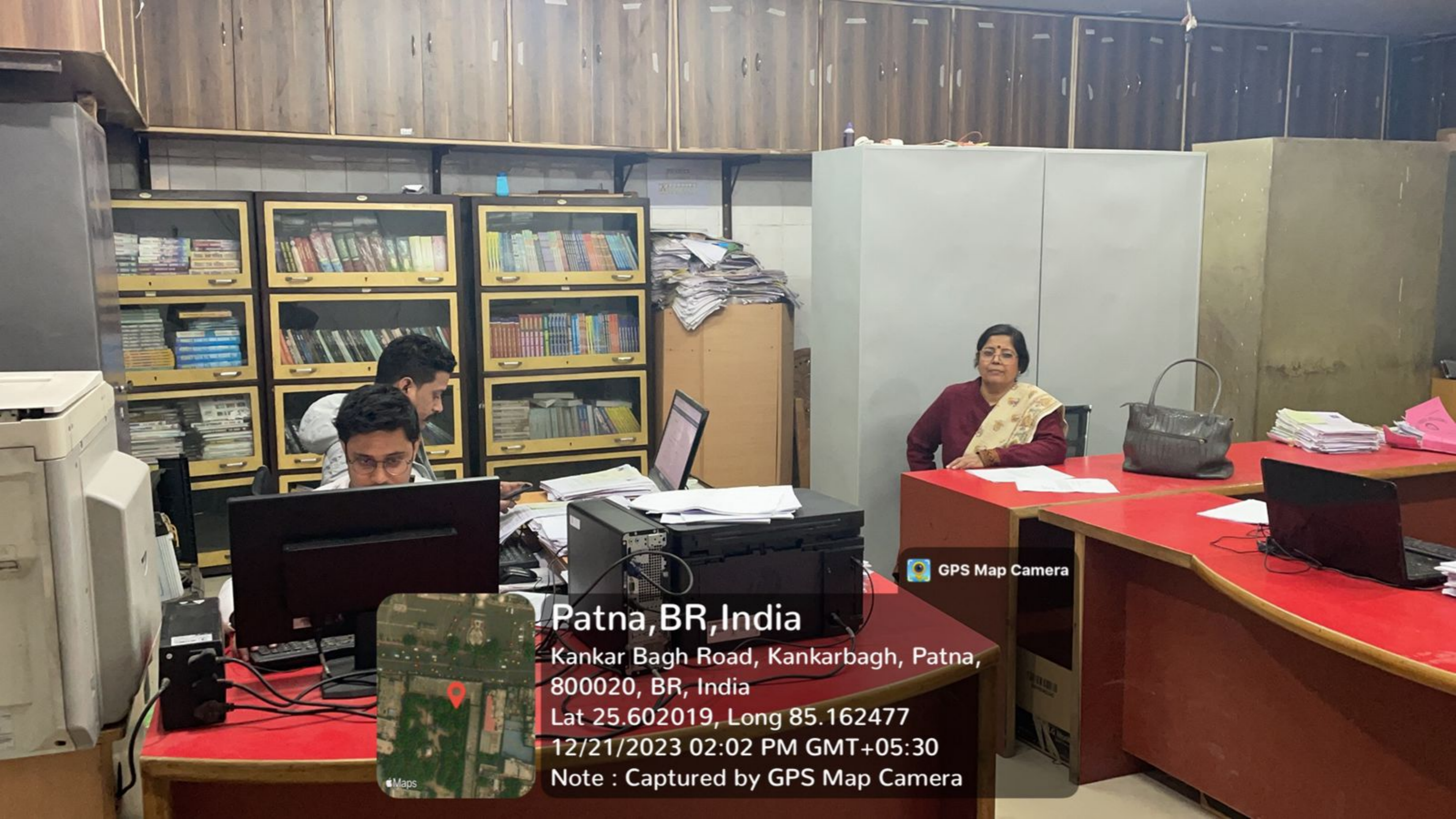
Kankar Bagh Road, Kankarbagh, Patna,  
800020, BR, India


Lat 25.602044, Long 85.162479

12/21/2023 02:01 PM GMT+05:30

Note : Captured by GPS Map Camera





 GPS Map Camera

## Patna, BR, India

Kankar Bagh Road, Kankarbagh, Patna,  
800020, BR, India

Lat 25.602019, Long 85.162477

12/21/2023 02:02 PM GMT+05:30

Note : Captured by GPS Map Camera





GPS Map Camera

Patna, BR, India

Kankar Bagh Road, Kankarbagh, Patna,  
800020, BR, India

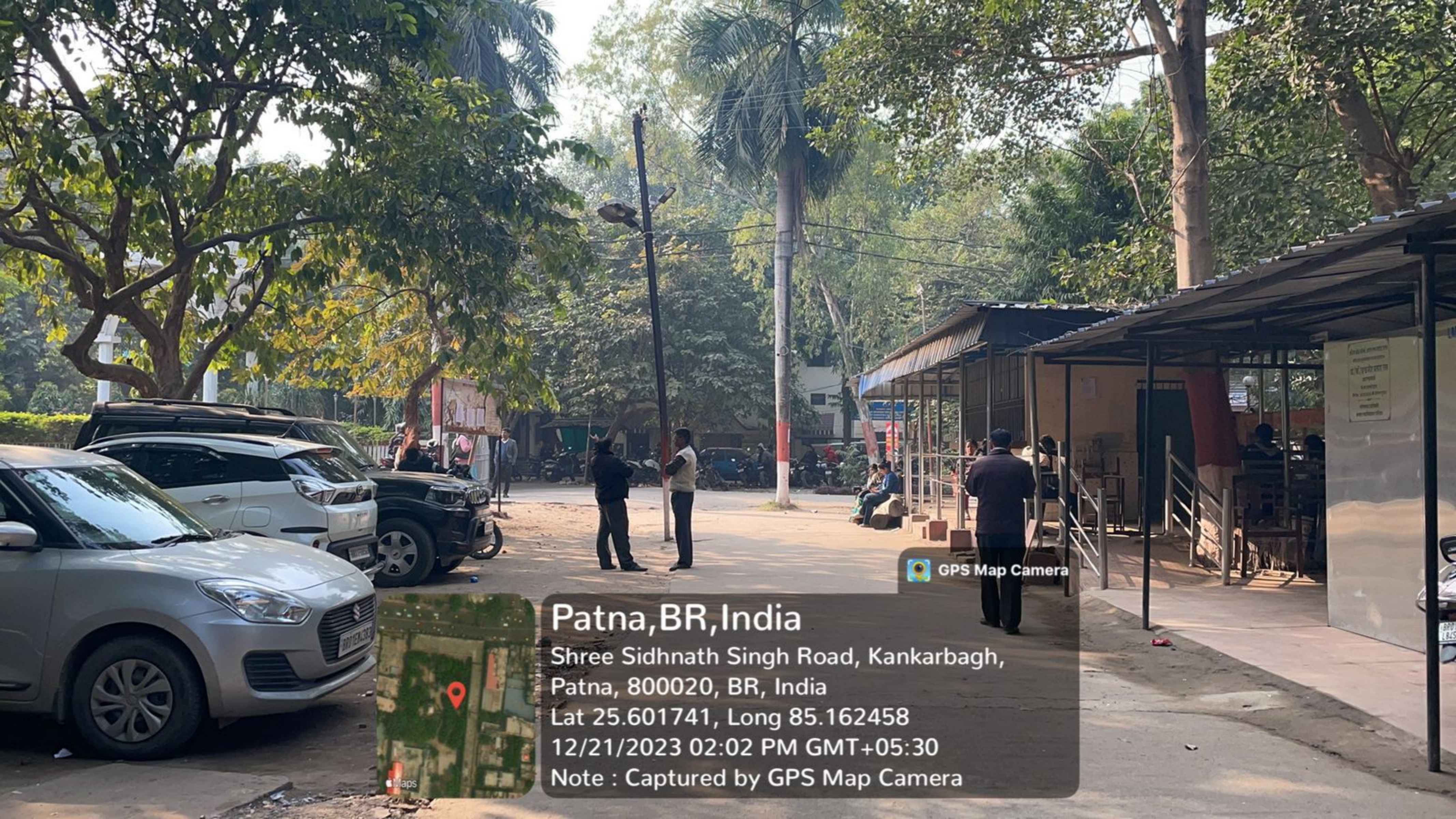
Lat 25.602040, Long 85.162473


12/21/2023 02:01 PM GMT+05:30

Note : Captured by GPS Map Camera



Apple Maps



 GPS Map Camera

## Patna, BR, India


Shree Sidhnath Singh Road, Kankarbagh,  
Patna, 800020, BR, India

Lat 25.601741, Long 85.162458

12/21/2023 02:02 PM GMT+05:30

Note : Captured by GPS Map Camera



 Maps



GPS Map Camera



## Patna, BR, India

Shree Sidhnath Singh Road, Kankarbagh,  
Patna, 800020, BR, India

Lat 25.601186, Long 85.162393

12/21/2023 02:03 PM GMT+05:30

Note : Captured by GPS Map Camera



NOT ME BUT YOU



# राष्ट्रीय सेवा योजना

कॉलेज ऑफ कॉमर्स, आर्ट्स एण्ड साइंस, पटना-20

पाटलिपुत्र विश्वविद्यालय, पटना

योजना

10-11  
12-13  
14-15



GPS Map Camera

Patna, BR, India

Shree Sidhnath Singh Road, Kankarbagh,  
Patna, 800020, BR, India

Lat 25.600899, Long 85.162314


12/21/2023 02:04 PM GMT+05:30

Note : Captured by GPS Map Camera



Apple Maps



 GPS Map Camera

## Patna, BR, India

Shree Sidhnath Singh Road, Kankarbagh,  
Patna, 800020, BR, India

Lat 25.601771, Long 85.162467

12/21/2023 02:02 PM GMT+05:30

Note : Captured by GPS Map Camera



 Maps



स्वास्थ्य विभाग  
बिहार सरकार

# आपकी सेहत आपका केन्द्र


## सेहत केन्द्र



कॉलेज ऑफ कॉमर्स, आर्ट्स एण्ड साइंस, पटना  
(पाटलिपुत्र विश्वविद्यालय की अंगीभूत इकाई)



R-रेड  
R-रिखल  
C-क्लब



SIHS Bihar  
Bihar Health Department

राज्य स्वास्थ्य समिति, बिहार  
परिसर कल्याण भवन, शेखपुरा, पटना-800 014

www.stahsocietybihar.org  
@BiharHealthDepartment

मानि

- ❖ स्प
- ❖ बा
- ❖ अ
- ❖ वै
- ❖ 3
- ❖ द
- ❖

Rotary C

एच.आई.वी. / ए

एच.आई.वी.

GPS Map Camera

### Patna, BR, India

Shree Sidhnath Singh Road, Kankarbagh,  
Patna, 800020, BR, India

Lat 25.600860, Long 85.162269


12/21/2023 02:05 PM GMT+05:30

Note : Captured by GPS Map Camera



Apple Maps



 GPS Map Camera

**Patna, BR, India**

Shree Sidhnath Singh Road, Kankarbagh,  
Patna, 800020, BR, India

Lat 25.600842, Long 85.162262

12/21/2023 02:04 PM GMT+05:30

Note : Captured by GPS Map Camera






“कहीं पर किसी को अपनी आवश्यकता है  
आपको दान दिया गया स्वस्थता आनंद है”  
BSACS  
विद्युत कला प्रदर्शन सत्रिका

स्वस्थ शरीर और तेज दिमाग  
आपका पूरा आनंद  
आओ नो हो

Rotary  
Rotary Club of Pataliputra  
संस्था केन्द्र  
[College of Commerce, Arts & Science, Patna]  
Country Institute of Los Angeles, California 90048

एच.आई.वी./एड्स संक्रमण कैसे होता है?  
एच.आई.वी./एड्स संक्रमण कैसे बर्ही होता है?  
● समय-समय पर जांच लेना है।  
● सामान्य स्वास्थ्य-संकेतों को ध्यान में रखना है, जैसे बुखार, थकान, सिर दर्द, आदि।  
● खाने के बर्तन, कपड़े, शीश्या, टेलीफोन, सि.टी.स्कैन इत्यादि के संपर्क से बचना है।  
● खाने, पीने के बर्तनों का साफ रखना है।  
● अज्ञात व्यक्ति से संपर्क से बचना है।  
● खाने पीने के बर्तनों को साफ रखना है।

GPS Map Camera



Patna, BR, India  
Shree Sidhnath Singh Road, Kankarbagh,  
Patna, 800020, BR, India  
Lat 25.600848, Long 85.162604  
12/21/2023 02:12 PM GMT+05:30  
Note : Captured by GPS Map Camera

Rotary Club of Patliputra  
सिंहत केंद्र  
College of Commerce, Arts & Science, Patna

**BSACS**

**एच.आई.वी. / एड्स संक्रमण कैसे होता है ?**

एच.आई.वी. संक्रमण का प्रसारण कैसे होता है ?

1. एच.आई.वी. संक्रमण का प्रसारण शरीर से शरीर के संपर्क से होता है।
2. एच.आई.वी. संक्रमण का प्रसारण शरीर से शरीर के संपर्क से होता है।
3. एच.आई.वी. संक्रमण का प्रसारण शरीर से शरीर के संपर्क से होता है।
4. एच.आई.वी. संक्रमण का प्रसारण शरीर से शरीर के संपर्क से होता है।

**एच.आई.वी. / एड्स संक्रमण कैसे नहीं होता है ?**

- साथ-साथ खाना खाने से।
- सामान्य सामाजिक व्यवहार में।
- खाने के बर्तन, कपड़े, बिस्तर, शीशा, टेलीफोन, डिब्बिन पुस्तक इत्यादि के सामूहिक उपयोग से।
- खाने, पीने या हवा से।
- नवारी के काटने या घरी में पाल जाने वाले कीड़े-बकरी के काटने से।

BSACS विभाग, Patna

Shelf with various items including a model of a house, papers, and a printer.

... क्या आप विमारियों भी जिंदगी एवम् दर्दनाक मौत चाहेंगे ?

रुज स्वास्थ्य समिति, बिहार

छोटा परिवार, सुखी परिवार

रुज स्वास्थ्य समिति, बिहार

WORLD AIDS DAY

अपने रिश्ते के प्रति दे बसावत नही देखेंगे एड्स के भण्डार NO UNPROTECTED SEX



WORLD AIDS DAY

SAVE NO TO AIDS

Hand-drawn poster with various symbols and a tree.

GROWING TOMORROW'S FUTURE

आओ कलेज चलो

SCIENCE

WORLD AIDS DAY

CHECK BLOOD BEFORE USE

YOUTH



Patna, BR, India

Shree Sidhnath Singh Road, Kankarbagh, Patna, 800020, BR, India


Lat 25.600889, Long 85.162621

12/21/2023 02:11 PM GMT+05:30

Note : Captured by GPS Map Camera

GPS Map Camera



 GPS Map Camera



## Patna, BR, India


Kankar Bagh Road, Kankarbagh, Patna,  
800020, BR, India

Lat 25.602102, Long 85.162584

12/21/2023 02:21 PM GMT+05:30

Note : Captured by GPS Map Camera



 GPS Map Camera

## Patna, BR, India


Kankar Bagh Road, Kankarbagh, Patna,  
800020, BR, India

Lat 25.602125, Long 85.162546

12/21/2023 02:21 PM GMT+05:30

Note : Captured by GPS Map Camera



 GPS Map Camera

## Patna, BR, India

Kankar Bagh Road, Kankarbagh, Patna,  
800020, BR, India

Lat 25.602186, Long 85.162525

12/21/2023 02:20 PM GMT+05:30

Note : Captured by GPS Map Camera



Apple Maps



COLLEGE CANTEN  
COLLEGE CANTEN OPEN  
काफ़े के अन्दर  
काफ़े है।

DE PIZZA HART  
College Canteen



GPS Map Camera

## Patna, BR, India

Kankar Bagh Road, Kankarbagh, Patna,  
800020, BR, India

Lat 25.601973, Long 85.162235

12/21/2023 02:27 PM GMT+05:30

Note : Captured by GPS Map Camera



Maps





GPS Map Camera

# Patna, BR, India

Kankar Bagh Road, Kankarbagh, Patna,  
800020, BR, India

Lat 25.601964, Long 85.162230

12/21/2023 02:28 PM GMT+05:30

Note : Captured by GPS Map Camera



Apple Maps



05/12/2023 12:42











PHYS. 13

M.Sc. PHY-2





DEPARTMENT  
OF  
BOTANY & BIOTECHNOLOGY



Patna, BR, India

Kankarbagh, Patna, 800020, BR, India

Lat 25.600668, Long 85.161783

12/21/2023 12:20 PM GMT+05:30


Note : Captured by GPS Map Camera

 GPS Map Camera



**Deptt. of Biotechnology**



 **GPS Map Camera**

**Patna, BR, India**

Kankarbagh, Patna, 800020, BR, India


Lat 25.600767, Long 85.161579

12/21/2023 12:22 PM GMT+05:30

Note : Captured by GPS Map Camera





 GPS Map Camera

## Patna, BR, India

Kankarbagh, Patna, 800020, BR, India

Lat 25.600777, Long 85.161924

12/21/2023 12:20 PM GMT+05:30

Note : Captured by GPS Map Camera




Maps



BIOTECH


CELL BIOLOGY &  
MOLECULAR  
BIOLOGY LABORATORY  
PGU Lab

 GPS Map Camera



**Patna, BR, India**  
Kankarbagh, Patna, 800020, BR, India  
Lat 25.600732, Long 85.161485  
12/21/2023 12:22 PM GMT+05:30  
Note : Captured by GPS Map Camera



 GPS Map Camera



**Patna, BR, India**

Kankarbagh, Patna, 800020, BR, India

Lat 25.600752, Long 85.161697

12/21/2023 12:30 PM GMT+05:30

Note : Captured by GPS Map Camera

Biochemistry



GPS Map Camera



Patna, BR, India

Kankarbagh, Patna, 800020, BR, India

Lat 25.600699, Long 85.161401

12/21/2023 12:32 PM GMT+05:30

Note : Captured by GPS Map Camera

Molecular Biology



GPS Map Camera



Patna, BR, India


Kankarbagh, Patna, 800020, BR, India

Lat 25.600699, Long 85.161417

12/21/2023 12:32 PM GMT+05:30

Note : Captured by GPS Map Camera



 GPS Map Camera



## Patna, BR, India


Kankarbagh, Patna, 800020, BR, India

Lat 25.600885, Long 85.161548

12/21/2023 12:33 PM GMT+05:30

Note : Captured by GPS Map Camera





 GPS Map Camera



## Patna, BR, India

Kankarbagh, Patna, 800020, BR, India

Lat 25.600924, Long 85.161540

12/21/2023 12:33 PM GMT+05:30

Note : Captured by GPS Map Camera



SKIN & METRICS  
DIPLOMA COURSE



GPS Map Camera



**Patna, BR, India**

Kankarbagh, Patna, 800020, BR, India

Lat 25.601221, Long 85.161632

12/21/2023 12:35 PM GMT+05:30

Note : Captured by GPS Map Camera

# BOTANICAL GARDEN



Patna, BR, India

Kankarbagh, Patna, 800020, BR, India

Lat 25.600873, Long 85.161836

12/21/2023 12:34 PM GMT+05:30

Note : Captured by GPS Map Camera

GPS Map Camera

  
**NUTRITION & DIETETICS**  
U.G.C. SPONSORED  
**ADD-ON COURSE**  
COLLEGE OF COMMERCE, ARTS & SCIENCE, PATNA-20

DEPARTMENT  
OF  
**NUTRITION & DIETETICS**  
COLLEGE OF COMMERCE, ARTS & SCIENCE  
PATNA-20  
**Admission is going on**  
Certificate / Diploma / A. Diploma  
**UGC Sponsored Add-On Course**  
Forms are Available in the Department




**Patna, BR, India**

Kankarbagh, Patna, 800020, BR, India

Lat 25.601133, Long 85.161449

12/21/2023 12:36 PM GMT+05:30

Note : Captured by GPS Map Camera

 GPS Map Camera

जन्तु-विज्ञान विभाग  
DEPARTMENT OF ZOOLOGY

GPS Map Camera

Patna, BR, India

Kankarbagh, Patna, 800020, BR, India

Lat 25.601165, Long 85.161608

12/21/2023 12:36 PM GMT+05:30

Note : Captured by GPS Map Camera




  
**NUTRITION & DIETETICS**  
U.G.C. SPONSORED  
**ADD-ON COURSE**  
COLLEGE OF COMMERCE, ARTS & SCIENCE, PATNA-20

**DEPARTMENT**  
OF  
**NUTRITION & DIETETICS**  
COLLEGE OF COMMERCE, ARTS & SCIENCE  
PATNA-20  
**Admission is going on**  
Certificate / Diploma / A. Diploma  
**UGC Sponsored Add-On Course**  
Forms are Available in the Department

सर्वे भद्राणि सुखानि भवतु ॥  
शान्तिः ॥  
शान्तिः ॥  
शान्तिः ॥




 GPS Map Camera

**Patna, BR, India**  
Kankarbagh, Patna, 800020, BR, India  
Lat 25.601134, Long 85.161440  
12/21/2023 12:36 PM GMT+05:30  
Note : Captured by GPS Map Camera





 GPS Map Camera

**Patna, BR, India**

Kankarbagh, Patna, 800020, BR, India

Lat 25.601246, Long 85.161373


12/21/2023 12:37 PM GMT+05:30

Note : Captured by GPS Map Camera



Maps

LAB - II

 GPS Map Camera

**Patna, BR, India**

Kankarbagh, Patna, 800020, BR, India

Lat 25.601257, Long 85.161312

12/21/2023 12:36 PM GMT+05:30

Note : Captured by GPS Map Camera





LECTURE THEATRE - I



GPS Map Camera

Patna, BR, India

Kankarbagh, Patna, 800020, BR, India

Lat 25.601226, Long 85.161363


12/21/2023 12:37 PM GMT+05:30

Note : Captured by GPS Map Camera



Maps



 GPS Map Camera

**Patna, BR, India**

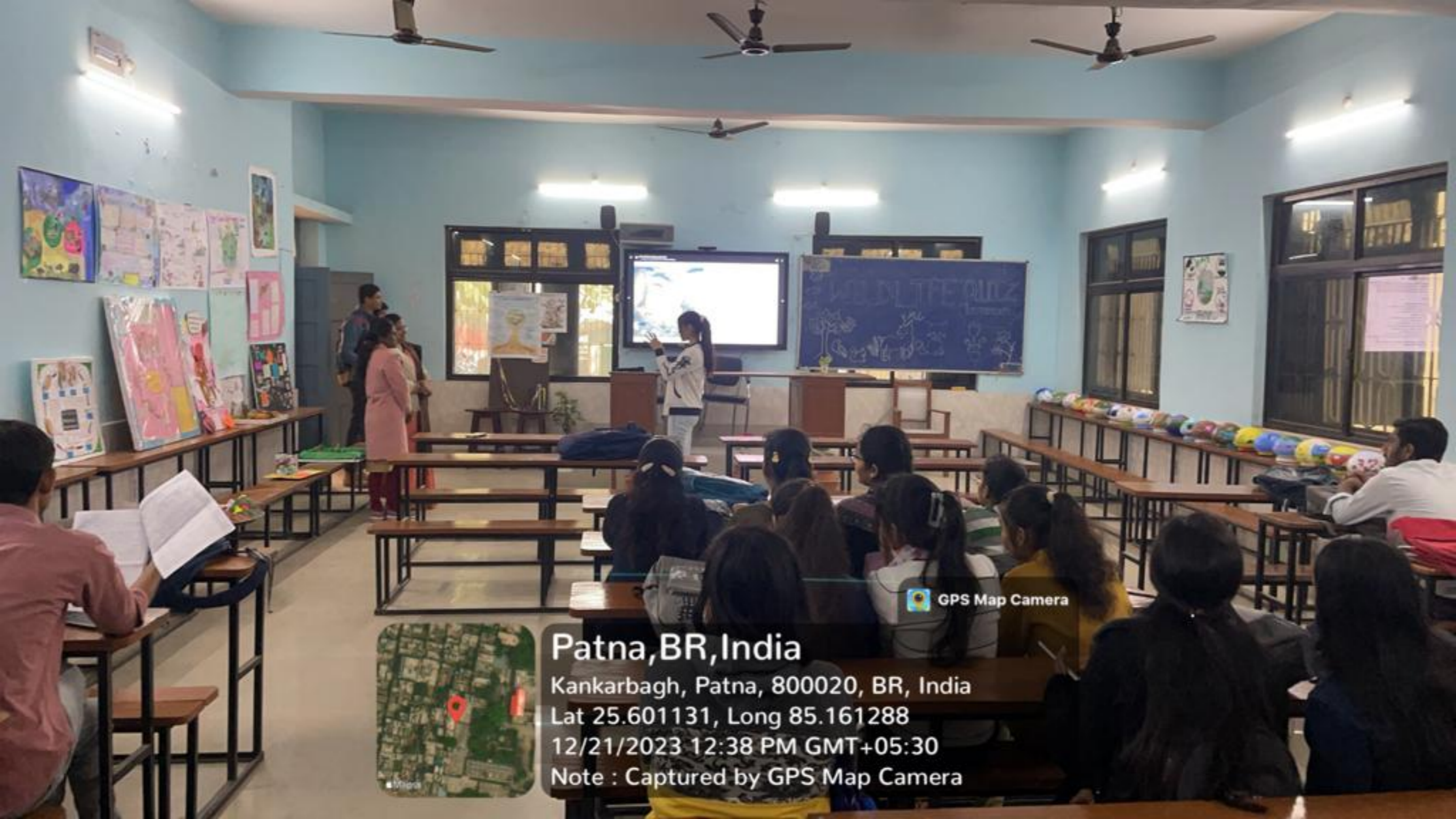
Kankarbagh, Patna, 800020, BR, India

Lat 25.601245, Long 85.161362

12/21/2023 12:37 PM GMT+05:30

Note : Captured by GPS Map Camera





GPS Map Camera




Patna, BR, India

Kankarbagh, Patna, 800020, BR, India

Lat 25.601131, Long 85.161288

12/21/2023 12:38 PM GMT+05:30

Note : Captured by GPS Map Camera



GPS Map Camera



Patna, BR, India

Kankarbagh, Patna, 800020, BR, India

Lat 25.601237, Long 85.161284

12/21/2023 12:38 PM GMT+05:30

Note : Captured by GPS Map Camera

कॉलेज ऑफ कॉमर्स, आर्ट्स एण्ड साइंस, पटना  
खेल-कूद प्रतियोगिता  
टेबल टेनिंग



Samsung Triple Camera  
Shot with my Galaxy A22 5G



कॉलेज ऑफ कॉमर्स, आर्ट्स एण्ड साइंस, पटना  
**खेल-कूद प्रतियोगिता**  
**टेबल टेनिस**  
डॉ. कं. शर्मा  
प्रो. (डॉ.) इन्द्रजी प्राजा



**Samsung Triple Camera**  
Shot with my Galaxy A22 5G

**Appliances in different department of college**

S.No.	Department/Block	Light				Fans			AC		Smart Screen		Projector	Computer		Printer	CCTV	Refrigerator	Router	Invertor	R.O	Electric Kettle	
		Bulbs	CFL	LED	TUBELIGHT	Celling	Table	Exhaust	Split AC	Window	Interactive Board	Smart Board		Desktop	Laptop								
1	Physics		6	1	100	58	1		5	2		1	1	3	42	1	2	2	1	1	2	1	1
2	Chemistry	2	0	15	80	60	4	2	3	0		1	1	2	5	1	3		1	1	1	2	1
3	Mathematics				38	16			2						1	1	1				1	1	1
4	Zoology			17	37	36			2			1	1		2	1	1		1	1	1	1	1
5	Botany			19	30	16			3			1	1	3	5	1	3		1		1	1	2
6	Psychology				23	10	1		1					1	1	1	1			1	1	1	1
7	History			4		3			1						1	1	1						1
8	Sociology			3		1			1						1	1	1						1
9	Geography	2	0	4	49	33	0	0	4	0		0	1	1	5	1	2		1			2	1
10	Political Science	0	0	0	28	20	0	0	1	0		0	0	0	1	1	1	2			1	1	1
11	Economics				24	13			2				1	1	3	1	1				2	2	1
12	Philosophy			2	1	1			1						1	1	1						1
13	Hindi				6	8			1						1	1	1				1		0
14	Maithali		2		1	1			1						1	1	1						1
15	Urdu		1	2		1			1						1	1	1						1
16	English		4	1	10	6			2						1	1	1		1	1		1	1
17	Commerce		1		31	46			1						1	1			1				1
18	LAW			7	14	32			2	1					1	1	1	1				2	1
19	MBA		1		14	13			3				1	1	32	1	2						1
20	MCA	12	6		22	30	40		6			5	6	65	1	1			1		1	1	1
21	Biotechnology	24	18		14	26	2		7			1	1	1	1	1	1	16	1	4	2	1	0
22	BCA	0	0	0	27	17			2	2		1		1	36	1	1	4	0	0	1	1	1
23	B.Sc.IT	0	0		20	2	0		9						1	1	1	6	1		1	1	1
24	BBM	0	3	0	25	17	5		3				2	26	1	1		1					
25	Nutrition and Dietetics		6		8	10									1	1			1				0
26	Medicial Lab Technology			10	16	7	5		3				1	3	1	2		1			1		1
27	Technical Building		5	9	76	45	25	2	8	1		1	4	17	1	18	5			5	5	4	4
28	Mass Communications	1			22	13	7	21	3	2	0			17	1	1					3		2
29	Administrative Block		8		36	39	28	4	17					11	1	14	3	2		6	3	1	1
30	Examination Bulding				20	33	87	4	5					2	12	1	1	1	1	1	1	1	
31	Mudra Shakha		1		8	5	3		2						1		2						
32	Vanijya Sabhagar		0	15	32	28	2		10			1	0	1	1	0	4						
33	Campus Street light			62																			
	<b>Total</b>	<b>41</b>	<b>62</b>	<b>249</b>	<b>819</b>	<b>683</b>	<b>117</b>	<b>9</b>	<b>111</b>	<b>6</b>		<b>6</b>	<b>13</b>	<b>28</b>	<b>286</b>	<b>43</b>	<b>66</b>	<b>46</b>	<b>14</b>	<b>22</b>	<b>29</b>	<b>25</b>	<b>30</b>